



Republic of Ghana



2022

DISTRICT LEAGUE TABLE REPORT

OCTOBER 2023



NDPC
National Development
Planning Commission

unicef 
for every child

UNICEF
GHANA

2022 District League Table Report

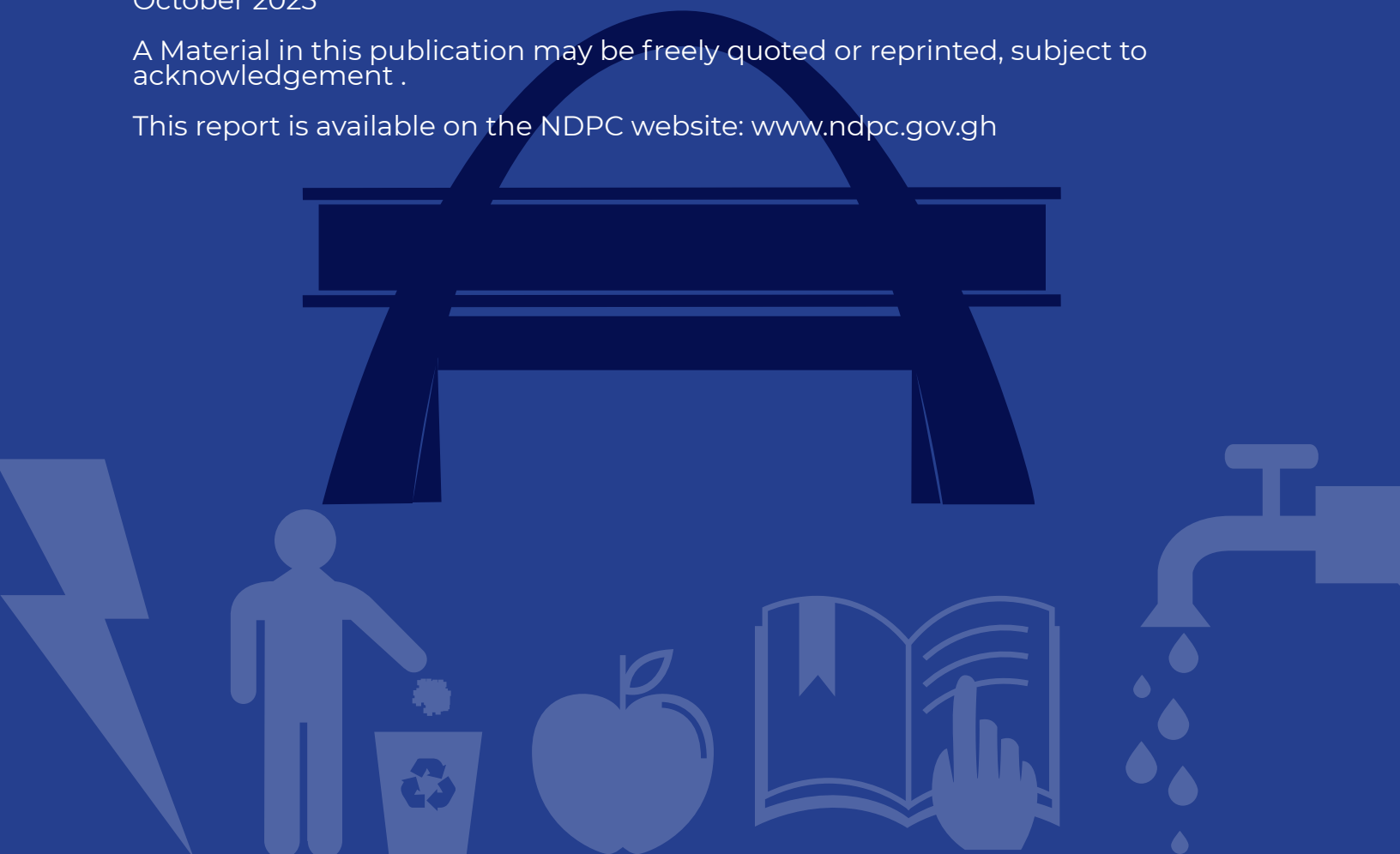
Published by:

National Development Planning Commission, No.13 Switchback Road,
Cantonments, Accra.

© National Development Planning Commission, NDPC All rights reserved.
October 2023

A Material in this publication may be freely quoted or reprinted, subject to
acknowledgement .

This report is available on the NDPC website: www.ndpc.gov.gh





Foreword



The District League Table (DLT) since its inception in 2014 has served as one of the important tools in promoting transparency, accountability and evidence-based decision-making at

the national and subnational levels. The tool complements National Development Planning Commission's (NDPC) mandate of monitoring and evaluating development outcomes at the subnational level. It highlights the inequalities and disparities in wellbeing across the country. It also provides a multi-sectoral, integrated assessment of how Ghana is developing across all its Districts, based on selected sectors and indicators which measure critical aspects of the sectors' development.

The 2022 DLT version ranked all 261 Metropolises, Municipalities and Districts to determine the wellbeing of citizens based on eight sectors and eighteen indicators with a focus on the survival and development of children. The selected indicators have also been broadened to incorporate SDGs and Agenda 2063 indicators to generate appropriate district level data and analysis for achieving these international commitments. The sectors of focus are education, health, nutrition, water, sanitation, energy, governance and child protection. Child protection is a new sector introduced in the 2022 DLT to assess

Professor George Gyan-Baffour
Chairman, NDPC

improvement in vital statistics for children.

Generally, the production of the DLT on an annual basis has strengthened efforts in generating regular and accurate administrative



data overtime. However, the processes have also exposed some systemic weaknesses in data production at the local level. Despite these challenges, the demand and use of the DLT have attracted interventions to strengthen data in many of the sectors.

The National Development Planning Commission and the United Nations Children's Fund (UNICEF) continue to collaborate to enhance the monitoring and evaluation of Ghana's development agenda and international commitment such as the SDGs and Agenda 2063.

The Commission, its partners, and duty bearers have seen the DLT as a call to action to accelerate efforts in serving the citizens of Ghana equitably. The Commission is committed to sustaining the process to ensure that the DLT serves as one of the official assessment tools to determine the level of disparities in development and a reference point for more equitable resource allocation and social investment, to reduce disparities across the country.

Kodjo Esseim Mensah-Abrampa, PhD.
Director General, NDPC





Acknowledgements

NDPC and UNICEF Ghana express appreciation to their partners – Ministries, Departments and Agencies (MDAs) and Metropolitan, Municipal and District Assemblies (MMDAs) – for the support in the provision of data and contributions to enrich the document. Special thanks go to the Ministry of Health; Ghana Health Service; Ministry of Education; Ghana Education Service; Ministry of Gender, Children and Social Protection; Births and Deaths Registry; Ministry of Local Government, Decentralization and Rural Development; Office of Head of Local Government Service; and Ghana Statistical Service. In addition, MMDAs are acknowledged for the submission of reports that provided valuable information for the District League Table Report.

Further appreciation goes to Dr. Kwadwo Opoku from the Centre for Social Policy Studies, University of Ghana, the DLT Steering Committee and Technical Working Group from selected MDAs, the Social Policy and Inclusion Section of UNICEF Ghana, and the staff at NDPC working on the DLT for their technical expertise.





Table of Contents

Foreword	i
Acknowledgements	ii
List of Abbreviations	vii
Executive Summary	ix
1. Introduction	1
2. Methodology	4
2.1. Data Cleaning, Standardization and Indicator Selection	4
2.2. Calculation of Sectoral Index Scores for Each District	5
2.3. Derivation of DLT Index Score for Each District	5
3. Sector Analysis	7
3.1. Education 	7
3.1.1. District Analysis	7
3.1.2. Regional Analysis	10
3.2. Health 	12
3.2.1. District Analysis	12
3.2.2. Regional Analysis	15
3.3. Nutrition 	17
3.3.1. District Analysis	17
3.3.2. Regional Analysis	20





3.4. Water 	22
3.4.1.District Analysis	22
3.4.2.Regional Analysis	25
3.5. Sanitation 	27
3.5.1.District Analysis	27
3.5.2.Regional Analysis	30
3.6. Energy 	32
3.6.1.District Analysis	32
3.6.2.Regional Analysis	35
3.7. Governance 	38
3.7.1.District Analysis	38
3.7.2.Regional Analysis	41
3.8. Child Protection 	43
3.8.1.District Analysis	43
3.8.2.Regional Analysis	46
4. Total DLT Score and Ranking	49
4.1. District Total DLT Analysis	49
4.2. Regional total DLT Analysis	52
5. Conclusions and Recommendations	55
5.1. Conclusions	55
5.2. Policy Recommendations	55
Annex I: District DLT Total and Sectoral Scores	58



List of Figures

Figure 1: Education Performance by Region	10
Figure 2: Health Performance by Region	15
Figure 3: Nutrition Performance by Region	20
Figure 4: Water Performance by Region	25
Figure 5: Sanitation Performance by Region	30
Figure 6: Energy Performance by Region	35
Figure 7: Governance Performance by Region	41
Figure 8: Child Protection Performance by Region	46

List of Maps

Map 1: Distribution of Education Scores by MMDs	9
Map 2: Distribution of Education Scores by Region	11
Map 3: Distribution of Health Scores by MMDs	14
Map 4: Distribution of Health Scores by Region	16
Map 5: Distribution of Nutrition Scores by MMDs	19
Map 6: Distribution of Nutrition Scores by Region	21
Map 7: Distribution of Water Scores by MMDs	24
Map 8: Distribution of Water Scores by Region	26
Map 9: Distribution of Sanitation Scores by MMDs	29
Map 10: Distribution of Sanitation Scores by Region	31
Map 11: Distribution of Energy Scores by MMDs	34
Map 12: Distribution of Energy Scores by Region	37
Map 13: Distribution of Governance Scores by MMDs	40
Map 14: Distribution of Governance Scores by Region	42
Map 15: Distribution of Child Protection Scores by MMDs	45
Map 16: Distribution of Child Protection Scores by Region	48
Map 17: Distribution of MMDs Overall Scores	51
Map 18: Distribution of Regional Overall Scores	53





List of Tables

Table 1: Sectors and indicators used for District League Table	2
Table 2: Top 10 MMDs in Education Sector	8
Table 3: Ten (10) Least Scoring MMDs in Education Sector	8
Table 4: Trend in Regional Education Performance, 2021-2022	10
Table 5: Top 10 MMDs in the Health Sector	12
Table 6: Ten (10) MMDs with the Least Scores in the Health Sector	13
Table 7: Trend in Regional Health Performance, 2021-2022	15
Table 8: Top 10 MMDs in the Nutrition Sector	17
Table 9: Lowest Scoring 10 MMDs in the Nutrition Sector	18
Table 10: Trend in Regional Nutrition Performance, 2021-2022	20
Table 11: Top 14 MMDs in the Water Sector	22
Table 12: Lowest Scoring 10 MMDs in the Water Sector	23
Table 13: Trend in Regional Water Performance, 2021-2022	25
Table 14: Top 10 MMDs in the Sanitation Sector	27
Table 15: Lowest Scoring 10 MMDs in the Sanitation Sector	28
Table 16: Trend in Regional Sanitation Performance, 2021-2022	30
Table 17: Top 34 MMDs in Energy	32
Table 18: Lowest Scoring 10 MMDs in Energy	33
Table 19: Trend in Regional Energy Performance, 2021-2022	35
Table 20: Top 10 MMDs in the Governance Sector	37
Table 21: Lowest Scoring 10 MMDs in Governance Sector	38
Table 22: Trend in Regional Governance Performance, 2021-2022	40
Table 23: Top 30 MMDs in Child Protection	42
Table 24: Lowest Scoring 10 MMDs in Child Protection	43
Table 25: Top 10 MMDs in DLT Scores	48
Table 26: Ten MMDs with the Least Score in DLT	49
Table 27: Regional District League Table Scores and Ranking	51
Table A1: MMDs DLT Scores and Ranking by Sectors	57





List of Abbreviations

ANC	Antenatal care
APR	Annual Progress Report
CDD-Ghana	Ghana Centre for Democratic Development
DACF	District Assemblies Common Fund
DHIMS	District Health Information Management System
DLT	District League Table
EFA	Explanatory Factor Analysis
EMIS	Educational Management Information System
JHS	Junior High School
KG	Kindergarten
MDAs	Ministries, Departments and Agencies
MDs	Municipalities and Districts
MLGDRD	Ministry of Local Government, Decentralization and Rural Development
MMD	Metropolis, Municipality and District
MMDAs	Metropolitan, Municipal and District Assemblies
MMDs	Metropolises, Municipalities and Districts
MSA	Measuring of Sampling Adequacy
NDPC	National Development Planning Commission
OHLGS	Office of the Head of Local Government Service
PCA	Principal Component Analysis
PNC	Postnatal Care
SDGs	Sustainable Development Goals
SHS	Senior High School
UNICEF	United Nations Children's Fund





Executive Summary

The 2022 District League Table (DLT) Report builds on the progress of work accomplished over the last seven editions and provides an assessment of the levels of development across all the 261 Metropolises, Municipalities and Districts (MMDs) of Ghana, based on selected indicators from health, nutrition, education, water, sanitation, energy, child protection and governance. In all, 18 indicators were used to prepare the report.

As in previous years, the indicators were selected, taking into consideration four important criteria – (i) key priority for people’s social wellbeing and development; (ii) available in an annually produced national database for every district in Ghana on a timely basis; (iii) represent an output or outcome, not an input; (iv) assess equity and accessibility. The data used for the DLT scores were provided by the Ministries, Departments and Agencies (MDAs) and Metropolitan, Municipal and District Assemblies (MMDAs) responsible for the respective sectors and indicators.

The factor analysis methodology was deployed in developing the scores and rankings to allow for weighting as some sectors had more than one indicator. The report ranks all MMDs in each of the eight sectors. Regional level analysis has also been done to show the levels of disparities across each of the eight sectors, as well as for the overall ranking.

The 2022 District League Table Report has once again provided evidence of the wide disparities in the levels of social development across the country and highlighted how some segments of the population, including children, are left behind in access to service delivery and development outcomes because

of where they reside.

Education

The majority of the top ten MMDs were concentrated in the Central, Greater Accra, and Upper East regions. Ayawaso North Municipality in the Greater Accra Region was the least, maintaining its position in 2021. The Central Region improved its rank from 2nd to 1st while Savannah Region maintained its 2021 position as the least ranked region.

Health

The Greater Accra Region dominates the top and bottom 10 MMDs, with the top being Korle-Klottey Municipality (96.7%) and the bottom Ablekuma North Municipality (10.1%). The Eastern Region that came 1st in 2021 declined to 13th position in 2022.

Nutrition

The districts dominated the top 10 in nutrition contrary to popular opinion that metropolises and municipalities have better access to health facilities and personnel. There were no MMDs from the Greater Accra and Eastern regions in the top 10. However, there were six MMDs located in Greater Accra Region in the least performing 10 MMDs. Only four regions achieved scores higher than 70 percent in 2022.

Water

There were 14 MMDs that achieved 100 percent access to basic drinking water. Of these, 13 are located in the Greater Accra Region. In contrast, majority of the MMDs in the bottom were from the northern part of the country, highlighting the disparity between the north and south. With the exception of Greater Accra that maintained its ranking in 2022, all others recorded changes in rankings.



Sanitation

The majority of the MMDs in the top 10 were municipalities. Asutifi North was the only district in the top 10. On the contrary, majority of the least 10 were districts. Three of the lowest-performing regions (Northern, Upper East, and Savannah) are located in the northern part of the country.

Energy

The number of MMDs with universal access to electricity improved from 30 in 2021 to 34 in 2022, with the majority situated in the Greater Accra region. There were four districts - Bosomtwe, Ekumfi, Lower Manya Krobo and Shama - with universal access in 2022. All MMDs in the bottom 10 were districts. The majority of regions with limited access to electricity were in the northern part of the country, highlighting the north-south development disparity that warrants policy attention.

Governance

The majority of the MMDs in the top 10 were districts, contrary to the situation in 2021 where there was a split between districts and municipalities. There were no MMDs from the northern part of the country in the top 10. There was a general decline in the ranking for all MMDs in the least 10 in 2022,

with Tamale Metropolis continuing to be in the least scoring. Almost all regions recorded implementation rates over 80 percent in 2022.

Child Protection

There were 79 MMDs that attained a 100 percent score spanning various regions. Greater Accra region recorded the most MMDs in the top performance. Seven out of the ten lowest-ranked MMDs were located in the Eastern region. Majority of regions had scores above 80 percent, with the Savannah Region topping.

Overall Performance

Most of the top performing MMDs were located in the Greater Accra Region, with Korle-Klottey Municipality emerging top with a score of 85.8 percent. Conversely, majority of the MMDs in the bottom 10 were located in the northern part of the country. Greater Accra Region achieved the highest score based on the eight sectors of DLT, maintaining its position in 2021, while the Savannah Region recorded the lowest score, same as in 2021.

The level of disparities in access to basic social services among regions and geographical location calls for further action, especially as the country draws closer to the implementation of the Agenda 2030.





01

INTRODUCTION



1. Introduction

Background

The District League Table (DLT) was initiated by UNICEF Ghana, in partnership with CDD-Ghana in 2014, as a tool for tracking national development; highlighting Metropolises, Municipalities and Districts (MMDs¹) that are doing well and those challenged in terms of wellbeing of the population. The DLT ranks all MMDs in Ghana from 1st to 261st based on selected indicators from various sectors. The DLT has been produced and disseminated annually since 2014 with various modifications on indicators and methodology.

Key partners over the years have been the Ministry of Local Government, Decentralization and Rural Development (MLGDRD), Ghana Statistical Service (GSS), and the Office of Head of Local Government Service (OHLGS), including all the MDAs and public institutions that have been providing data for the analysis. The Regional and District Planning and Coordinating Units have also been involved, especially during the regional pre-launches and post-launch events. Parliament, notably the Committees on Local Government and Poverty Reduction have also appreciated the outcomes of the DLT and committed to support efforts at a more equitable resource allocation.

Activities, with respect to past DLTs, especially the national and regional launches have generated a significant amount of public interest with the support of the media, leading to increased awareness of disparities among districts. The report has also generated discussions at the district level, and therefore provided a platform for enhanced social

accountability between District Assemblies and their citizens.

Even though the DLT has raised issues regarding quality-of-service delivery and wide disparities in wellbeing among the 261 MMDs, the bigger objective of generating action by Government and its stakeholders towards ensuring better prioritisation and equitable resource allocation, has not been achieved. In this regard, the partnership structure changed in 2021 to involve NDPC, the government's lead agency for national development planning, to enhance the use of the DLT.

Goal for the DLT

The goal of the 2022 DLT remains the same as previous ones: to generate appropriate district level data; conduct an independent analysis; and make findings and recommendations with key messages to engender policy dialogue and actions at both the national and district levels, towards reducing inequalities and leaving no child behind in achieving the SDGs.

Objectives of the DLT

The objectives of the DLT have not changed over the years, and they are as follows:

1. Enable Government gain better understanding of the status of wellbeing across the MMDs in the country;
2. Provide the evidence and basis for more equitable resource allocation and social investment to reduce disparities among MMDs;
3. Increase social accountability around

¹ The National Development Planning (Systems) Regulation, 2016 (L.I. 2232) defines as the area of authority of an Assembly





service delivery between national/local government and citizens; and

4. Improve state responsiveness in development and service delivery at the subnational level.

Scope

The DLT concept is developed around a framework composed of two important elements: sectors and indicators. The sectors represent conceptual categories that could be measured to determine development progress. Each sector is composed of related indicators that measures critical aspects of the sector's development. Thus, selecting appropriate set of indicators which best

capture the development concept within the sector is critical for designing the index of DLT. The indicators for the DLT must meet the following criteria:

- i. key priority sector for people's wellbeing and MMDs development;
- ii. an output or outcome as much as possible;
- iii. data availability for most MMDs annually in administrative databases at national and subnational levels; and
- iv. help in assessing equity, accessibility, and quality.

Eighteen (18) indicators were selected for the analysis. The sectors and their respective indicators which met the criteria for the 2022 District League Table are as follows:

Table 1: Sectors and indicators used for District League Table

Sector	Indicator	Source of the Data
Education	1. Net enrolment rates at KG for Boys and Girls	EMIS 2021/22
	2. Net enrolment rates at Primary for Boys and Girls	
	3. Net enrolment rates at JHS for Boys and Girls	
	4. Completion rate at primary for Boys and Girls	
	5. Completion rate at JHS for Boys and Girls	
Health	1. Proportion of mothers who made at least 4 ANC visits	DHIMS 2
	2. Proportion of newborns/mothers receiving PNC within 48 hours of delivery	
	3. Proportion of children under 1 year fully immunised (Penta 3 as proxy)	
	4. Skilled attendant at delivery	
Nutrition	1. Exclusive breastfeeding rate among infants 0- 3 months	
	2. Vitamin A Coverage for children 6-59months	
	3. Early initiation of breastfeeding Rate	
	4. Percentage of pregnant women anaemic at registration	
Water	1. Proportion of population with access to basic drinking water services	
Sanitation	1. Proportion of population with access to basic sanitation services	MMDAs 2022 APR
Energy	1. Percentage of communities covered by electricity	
Governance	1. Proportion of Annual Action Plan implemented	
Child Protection	1. Percentage of births registered	BDR

The background features a series of concentric circles in various shades of blue, creating a spiral effect. Small blue dots are scattered along the outer edges of these circles.

02

METHODOLOGY



2. Methodology

This section describes the methodology that was used to calculate the scores for the 2022 DLT. The section provides a step-by-step overview of the process for constructing the 2022 DLT, which included data collection, dealing with missing values or data non-availability, data transformation, assessment of the fit, and aggregation.

2.1. Data Cleaning, Standardization and Indicator Selection

The report adapted the methodology and appropriate steps of Stern et al. (2018) and Kapoor et al. (2017)² to estimate scores for ranking Metropolises, Municipalities, and Districts (MMDs) in Ghana, based on the existing indicators.

The indicators for measuring the DLT index were measured in different units and are incomparable. Indicators with relatively fewer variations but measured on larger scales compared to other variables may appear to have much greater variation than it does. Hence, the importance of standardization to facilitate comparison. Standardization helps in solving the problem by making indicators unitless as it rescales them with a mean of zero and standard deviation of one.

$$X_{new} = \frac{X - \mu}{\sigma}$$

Define x_{new} and x . Where μ and σ are population mean and population standard deviation, respectively. x and x_{new} denote an

original indicator and its standardized values, respectively.

Some indicators were measured such that social and economic progress were indicated by reduction in values. For those indicators, the values were inverted to make sure that improvement was denoted by increase. For example, percentage of children suffering from stunting were recomputed to become percentage of children not suffering from stunting so that improvement was seen through upward movement in the values of the indicator.

Indicators set within a sector were expected to capture the development concept in the best possible manner. Thus, the indicator selection process involved the inclusion of only the indicators that were conceptually linked to each other and effectively describe the concept of the sector's development. Indicators that did not meet the criteria were excluded from the analysis. The assessment of multiple aspects of fit between indicators and the resultant scores were critical in producing the DLT Index for comparison and ranking. In this regard, a series of fitness tests were conducted in the calculation of the index. First, there was the need to understand the relationship between indicators and the concept of development in the sector. The exploratory factor analysis (EFA) was used to test the underlying factors among the set of selected indicators of each sector. This helped with identifying relevant indicators for a sector. Second, the Kaiser-Meyer-Olkin

2 See Stern et al., 2018 – for Social Progress Index: <https://ndlink.org/wp-content/uploads/2018/09/2018-Social-Progress-Index-Methodology.pdf>; Kapoor et al., 2017 – for Social Progress Index: States of India: https://socialprogress.in/wp-content/uploads/2017/10/SPI_2017_Methodology.pdf





(KMO) measure of sampling adequacy (MSA) was used to evaluate the goodness of fit of the factor analysis. The MSA was a single value that was used to assess the adequacy of the inter-correlations of a set of variables, and each variable for an EFA. The KMO index ranges from 0 to 1, as a rule of thumb, KMO scores should be above 0.5 (Williams et al., 2010). The indicators that were statistically incompatible were removed at the end of the EFA process.

2.2. Calculation of Sectoral Index Scores for Each District

The DLT index used the Principal Component Analysis (PCA) for calculating the weights of indicators within a sector. *Scoring coefficients* were used as weight of the indicators in the construction of the sectorial score. Thus, instead of using equal weight for each indicator, factor analysis used the correlation among indicators and between the unobserved factors to generate weight for each indicator. The sectoral sum values were calculated by summing the weighted values using the following formula:

$$Sector_sum_j = \sum weight_{ij} * indicator_{ij}$$

where *i* is for each indicator, and *j* is for each district.

The computed sums in each sector were then transformed into values ranging from a scale

of 0 to 100, for ease of comparison across MMDs. These rescaled sectoral scores were calculated by dividing the difference between sectoral sum score for each MMDs and the lowest sum score among MMDs, with the difference between the highest and lowest sum scores. The formula below was used for the transformation:

$$Sector\ transformed_j = \frac{Sector\ sum_j - Worst\ Value}{Best\ Value - Worst\ Value} \times 100$$

where *Best Value* represents the highest sectoral sum score and *Worst Value* represents the lowest sectoral sum score among MMDs.

2.3. Derivation of DLT Index Score for Each District

The eight (8) sectors—education, health, nutrition, water, sanitation, energy, child protection and governance—of the economy, that were used to compute the overall DLT index for each Metropolis, Municipality and District (MMD), was believed to reflect equally important aspects of the development progress. Therefore, while calculating the index, no priority was given to any sector. Equal weights were assigned to each of them to highlight their role in development. The DLT Index Score for each MMD is derived by averaging sectoral transformed scores of the district.

$$DLT_j = 1/7 \sum_j Sector_transformed_j$$

where DLT_j is the DLT index for each MMD.



03

SECTOR ANALYSIS



3. Sector Analysis

The report on the 2022 District League Table (DLT) provides a comprehensive analysis of sectoral performance under the eight key sectors of education, health, nutrition, water, sanitation, governance, child protection, and energy. It presents the performance scores and ranking distributions in the form of maps and tables.

To ensure easy comprehension, the report uses factor scores to represent multiple indicators or single standardized scores. The aggregated factor scores for all MMDs in Ghana form the basis for categorizing MMDs into five groups based on percentage scores, allowing stakeholders to gauge the performance of each MMD. The maps in the report use a gradient colour scheme, with the top-performing MMDs standing out in a rich, dark brown hue and the lower-scoring groups gradually transitioning to lighter shades, culminating in cream.

The report also focuses on the top ten and least ten performing MMDs, with detailed tables that provide a clear overview of the scores and rankings. In cases where the top-performing MMDs extend beyond the count of ten, additional tables and analyses are thoughtfully incorporated. To provide stakeholders with a more exhaustive reference for further evaluation, the comprehensive scores and rankings for all MMDs across the

eight sectors are detailed in Annex I of the report.

3.1. Education

The indicators employed to measure advancements in the education sector include the net enrolment rates for boys and girls at the kindergarten (KG), primary and Junior High School (JHS) levels, as well as completion rates at the primary and JHS levels for both boys and girls.

3.1.1. District Analysis

Table 2 showcases the top ten performing MMDs in education, revealing a dominance of municipalities, encompassing eight out of the leading ten. The majority of the top ten MMDs were concentrated in the Central, Greater Accra, and Upper East regions. Awutu Senya East Municipality improved its position from 2nd in 2021 to 1st in 2022, indicating that there might have been some innovative initiatives that can be learned from to improve other MMDs. With the exception of Awutu Senya East Municipality, all other MMDs in the top 10 of 2021 dropped off. There was a general increase in the rankings of the top 10 MMDs, indicating the plausible improvement in strategies and actions in the education sector in the MMDs.

**Table 2: Top 10 MMDs in Education Sector**

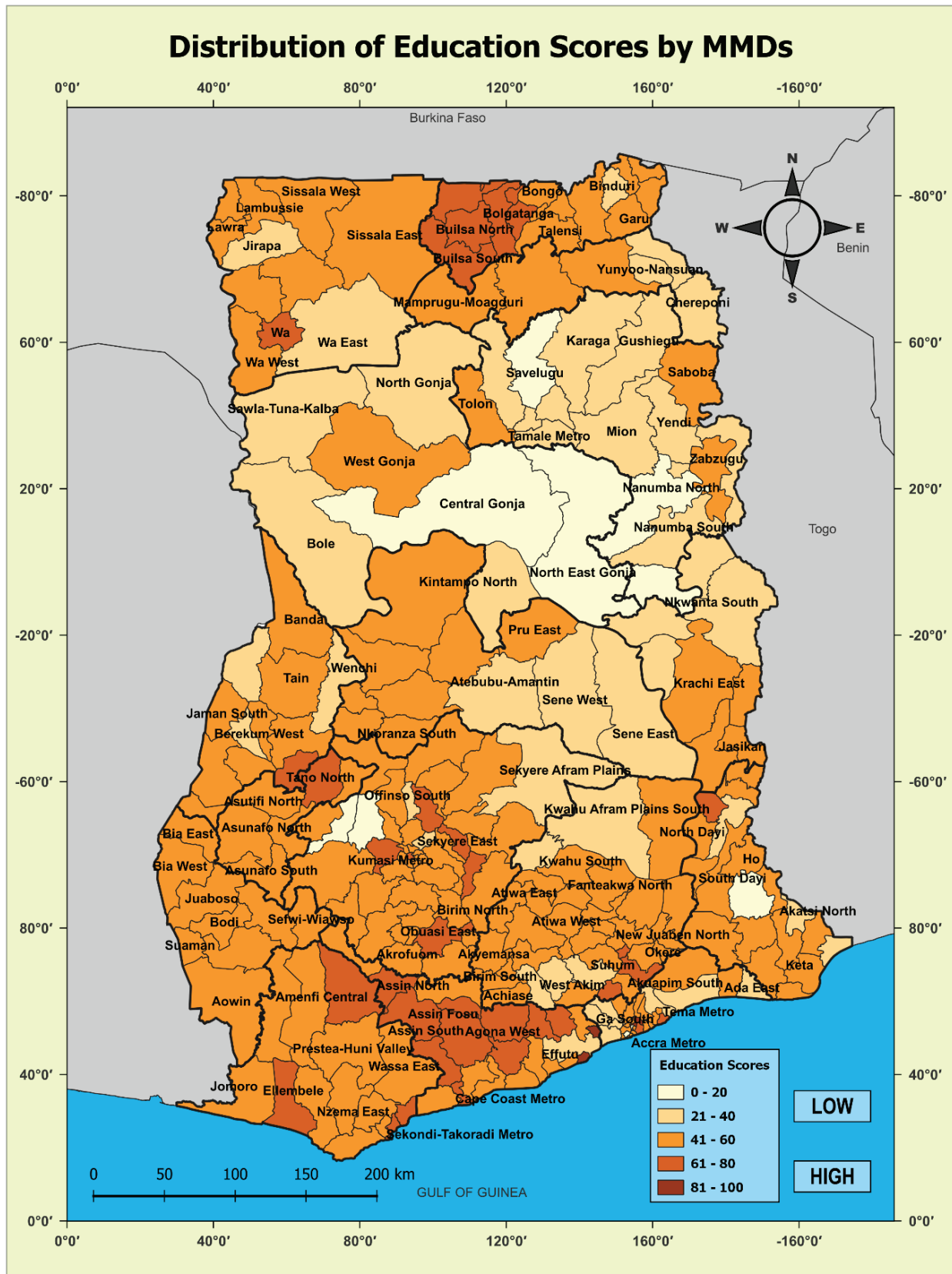
Name	Region	Description	2021 Ranking	2022	
				Score	Ranking
Awutu Senya East Municipality	Central	Municipality	2	92.1	1
Ayawaso West Municipality	Greater Accra	Municipality	36	82.5	2
La Dade-Kotopon Municipality	Greater Accra	Municipality	150	77.1	3
Atwima Nwabiagya Municipality	Ashanti	Municipality	15	72.5	4
Assin South District	Central	District	66	71.1	5
Kassena Nankana Municipality	Upper East	Municipality	211	70.2	6
Bolgatanga Municipality	Upper East	Municipality	49	69.1	7
Sekondi-Takoradi Metropolis	Western	Metropolis	225	69.0	8
New Juaben South Municipality	Eastern	Municipality	102	68.1	9
Upper Denkyira East Municipality	Central	Municipality	25	67.2	10

Table 3 indicates the 10 MMDs with the lowest rankings in educational performance. The MMD with the lowest ranking was Ayawaso North Municipality in the Greater Accra Region. The Municipality maintained same status in the year 2021. This situation calls for further diagnosis to understand the causative factors for the continuous poor performance in the Municipality. The majority of the MMDs in the least 10 are located in the northern part of the country. Further, most of the MMDs recorded declines in rankings.

Table 3: Ten (10) Least Scoring MMDs in Education Sector

Name	Region	Description	2021 Ranking	2022	
				Score	Ranking
Savelugu Municipality	Northern	Municipality	108	19.6	252
Nanumba North Municipality	Northern	Municipality	127	18.2	253
North-East Gonja District	Savannah	District	217	17.1	254
Central Gonja District	Savannah	District	219	15.9	255
Kpandai District	Northern	District	162	13.8	256
Ablekuma Central Municipality	Greater Accra	Municipality	255	12.6	257
Ahafo Ano South-West District	Ashanti	District	203	8.9	258
Ahafo Ano South East District	Ashanti	District	158	8.9	258
Adaklu District	Volta	District	240	8.3	260
Ayawaso North Municipality	Greater Accra	Municipality	261	6.7	261

Map 1 provides a graphical distribution of the education scores across the country; with MMDs in the south relatively achieving higher scores compared to their northern counterparts. However, the least scoring MMDs with scores below 10 percentage points were located in the middle and southern parts of the country. In all, 10 MMDs scored below 20 percentage points in the assessment of educational performance.



Map 1: Distribution of Education Scores by MMDs



3.1.2. Regional Analysis

As shown in Figure 1 and Map 2, the top 5 regions cut across the northern, middle and southern zones of the country. This is a departure from the situation in 2021, where the top 5 regions were from the southern and middle parts of the country (See Table 4). However, the Savannah Region maintained its 2021 position as the least ranked region, highlighting the challenges inherent in education in the region. Despite being the

least ranked region, there has been some improvements over the period 2021-2022 (See Table 4).

The regional performances have also seen improvements over the situation in 2021. Central Region recaptured its position as the leading region in education, after losing its position to Greater Accra Region in 2021.

Figure 1: Education Performance by Region

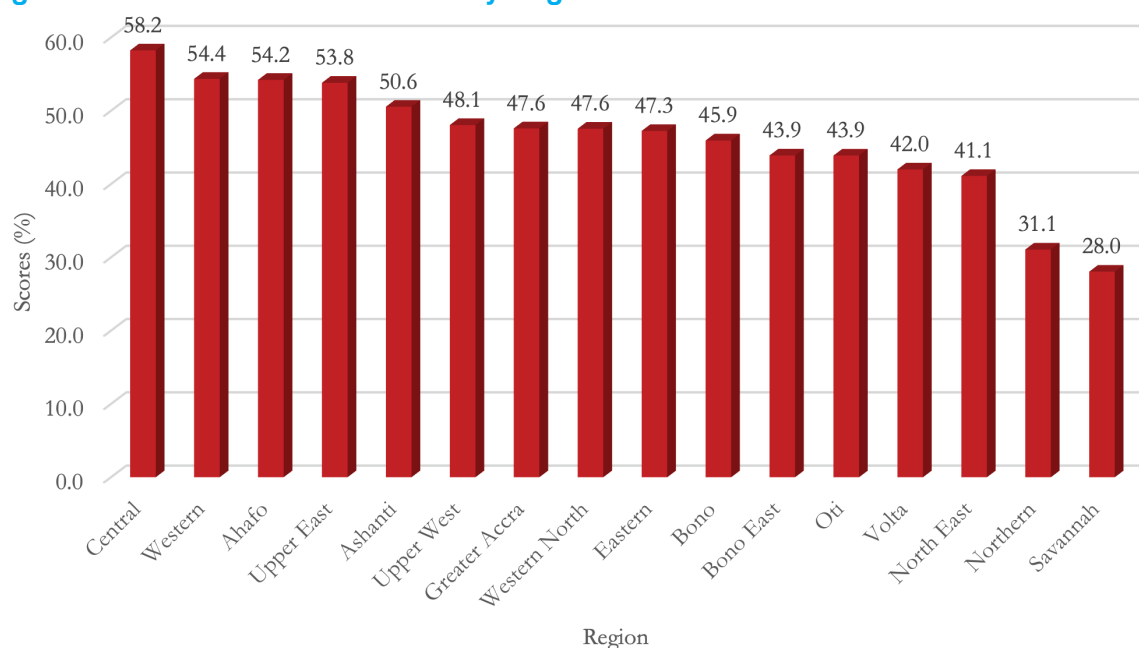
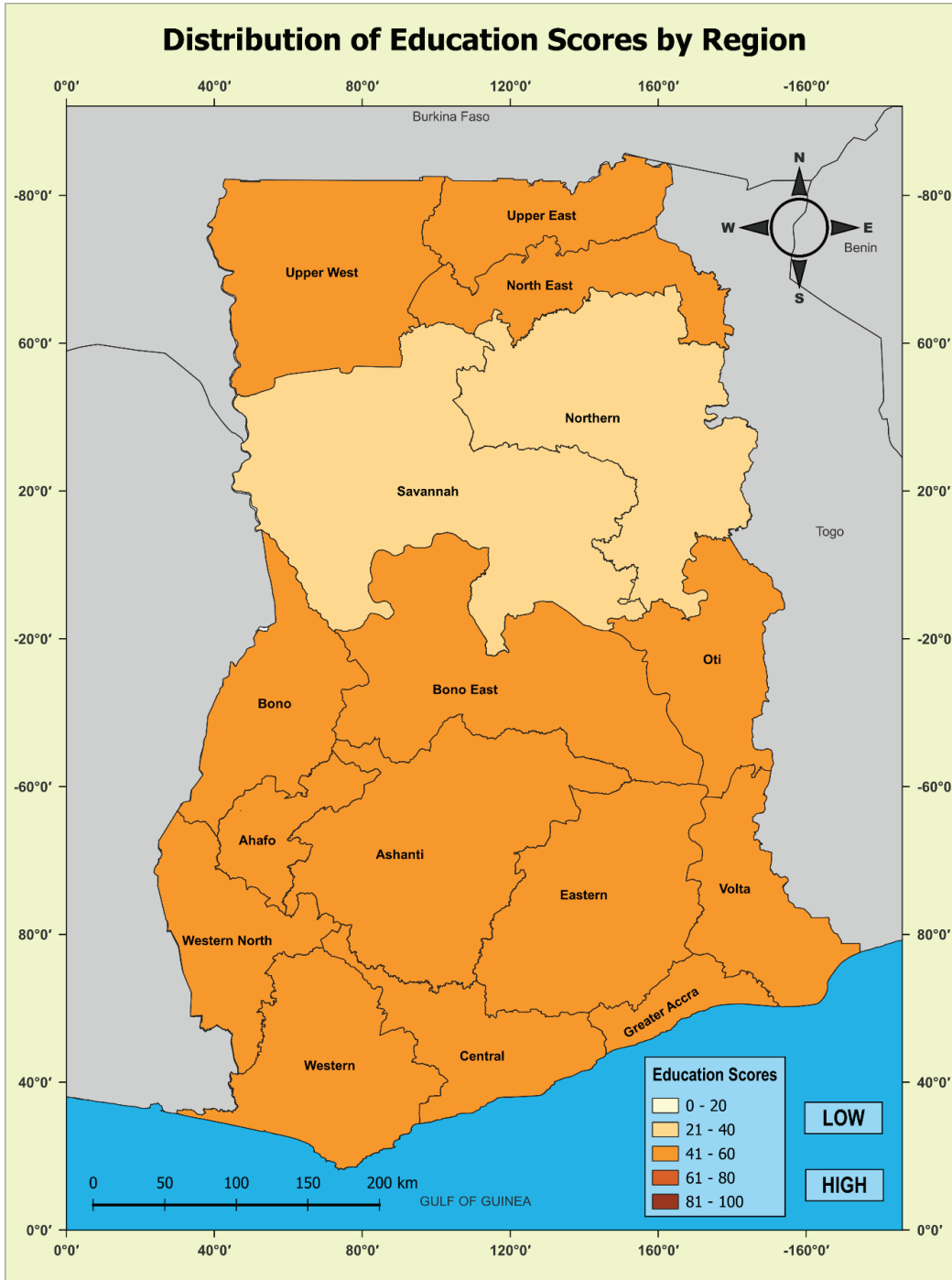


Table 4: Trend in Regional Education Performance, 2021-2022

Region	2021 Ranking	2022	
		Score	Ranking
Ahafo	8	54.2	3
Ashanti	3	50.6	5
Bono	6	45.9	10
Bono East	9	43.9	11
Central	2	58.2	1
Eastern	13	47.3	9
Greater Accra	1	47.6	7
North East	15	41.1	14
Northern	7	31.1	15
Oti	11	43.9	11
Savannah	16	28.0	16



Region	2021 Ranking	2022	
		Score	Ranking
Upper East	10	53.8	4
Upper West	12	48.1	6
Volta	14	42.0	13
Western	5	54.4	2
Western North	4	47.6	7



Map 2: Distribution of Education Scores by Region



3.2. Health

The following indicators were used to measure the performance of all districts in the health sector:

- i. Proportion of mothers who made at least four ANC visits
- ii. Proportion of newborns/mothers receiving PNC within 48 hours of delivery
- iii. Proportion of children under one year fully immunized (Penta 3 as proxy)
- iv. Skilled attendant at delivery

3.2.1. District Analysis

Table 5 highlights the top ten MMDs in the health sector. The top 10 MMDs are spread across five out of 16 regions, with the predominant MMDs being from the Greater Accra Region. The majority of MMDs represented in the top 10 are metropolises and municipalities. The Korle-Klottey Municipality maintained its 1st position recorded in 2021. There were six³ repeat MMDs in the top 10 from 2021. There were improvements in the rankings for half of the MMDs.

Table 5: Top 10 MMDs in the Health Sector

Name	Region	Description	2021 Ranking	2022	
				Score	Ranking
Korle-Klottey Municipality	Greater Accra	Municipality	1	96.7	1
Ayawaso East Municipality	Greater Accra	Municipality	1	60.5	2
Tamale Metropolis	Northern	Metropolis	101	50.4	3
New Juaben South Municipality	Eastern	Municipality	11	50.2	4
Ayawaso West Municipality	Greater Accra	Municipality	32	49.2	5
Tema Metropolis	Greater Accra	Metropolis	1	48.0	6
Kumasi Metropolis	Ashanti	Metropolis	8	45.8	7
Asutifi South District	Ahafo	District	1	41.6	8
Amansie South District	Ashanti	District	63	38.4	9
Ayawaso North Municipality	Greater Accra	Municipality	1	37.8	10

The least 10 MMDs in the health sector are presented in Table 6. The bottom 10 are dominated by districts with the most MMDs coming from the Greater Accra Region. Ninety percent of the MMDs in the bottom recorded declines in rankings, instigating a need for investigation especially for Suaman District that witnessed a decline by 48 places. Four of the least 10 MMDs were in the least 10 in 2021.

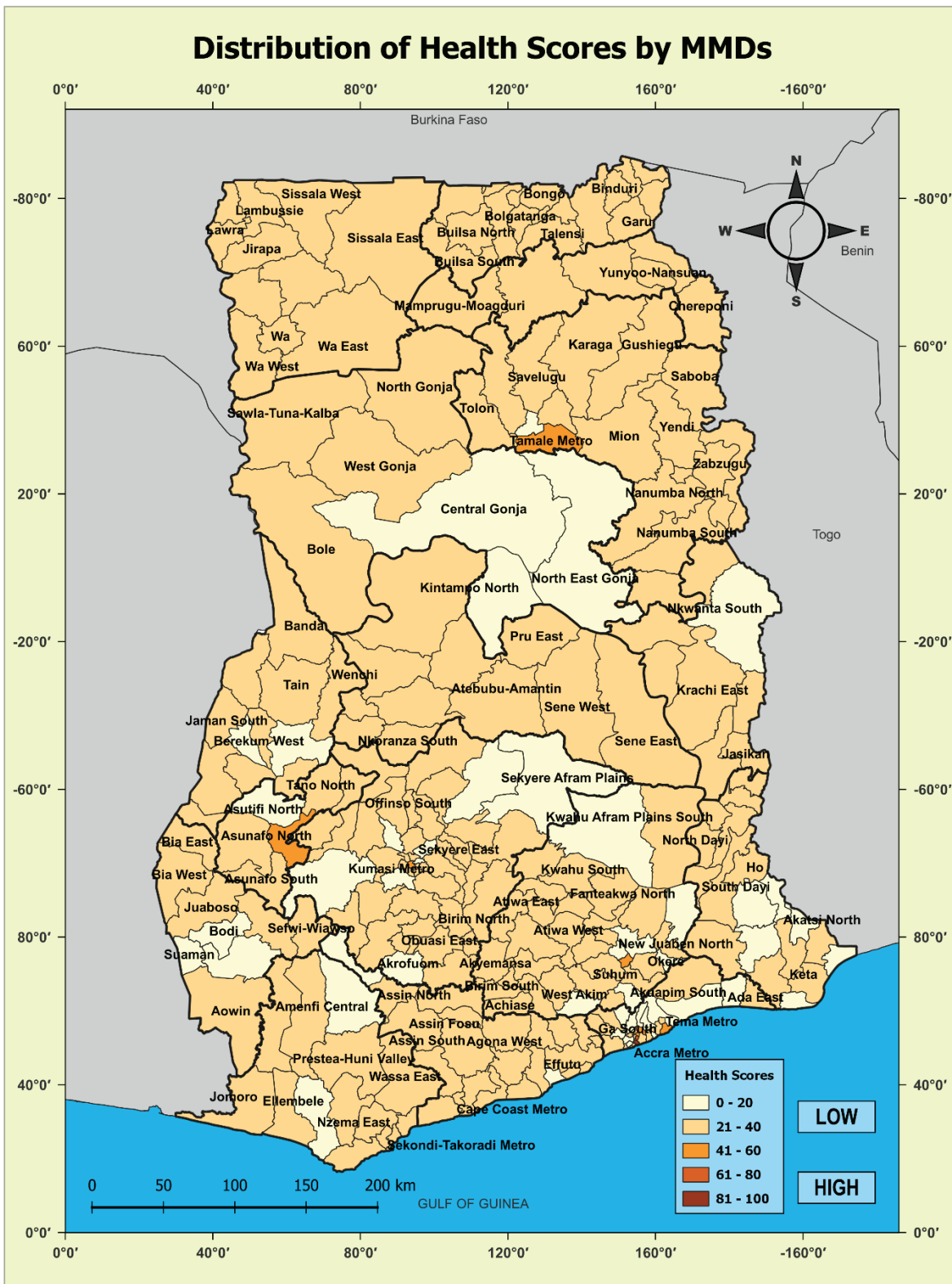
3 Korle-Klottey, Ayawaso East, Tema, Kumasi, Asutifi South, Ayawaso North



Table 6: Ten (10) MMDs with the Least Scores in the Health Sector

Name	Region	Description	2021 Ranking	2022	
				Score	Ranking
Suaman District	Western North	District	204	15.6	252
Sefwi Akontombra District	Western North	District	219	15.5	253
Sekyere Afram Plains District	Ashanti	District	215	15.2	254
Akatsi North District	Volta	District	243	14.8	255
Ada West District	Greater Accra	District	226	14.7	256
Adentan Municipality	Greater Accra	Municipality	253	14.1	257
Ningo-Prampram District	Greater Accra	District	252	13.0	258
Asokore Mampong Municipality	Ashanti	Municipality	231	12.0	259
Ga Central Municipality	Greater Accra	Municipality	261	11.9	260
Ablekuma North Municipality	Greater Accra	Municipality	259	10.1	261

Map 3 shows the performance of MMDs in the health sector; with majority of the MMDs scoring below 40 percentage points. The two high scoring MMDs and the two low scoring MMDs were all in the Greater Accra Region.



Map 3: Distribution of Health Scores by MMDs



3.2.2. Regional Analysis

Figure 2 and Map 4 illustrate the health performance across various regions in 2022. The Eastern Region that came 1st in 2021 declined to 13th position in 2022 (See Table 7). This would require some investigation to ascertain the underlining cause for the

significant decline observed within a year. Equally, there could be some lessons learnt from the significant improvement witnessed in the Upper East Region (16th in 2021 to 1st in 2022).

Figure 2: Health Performance by Region

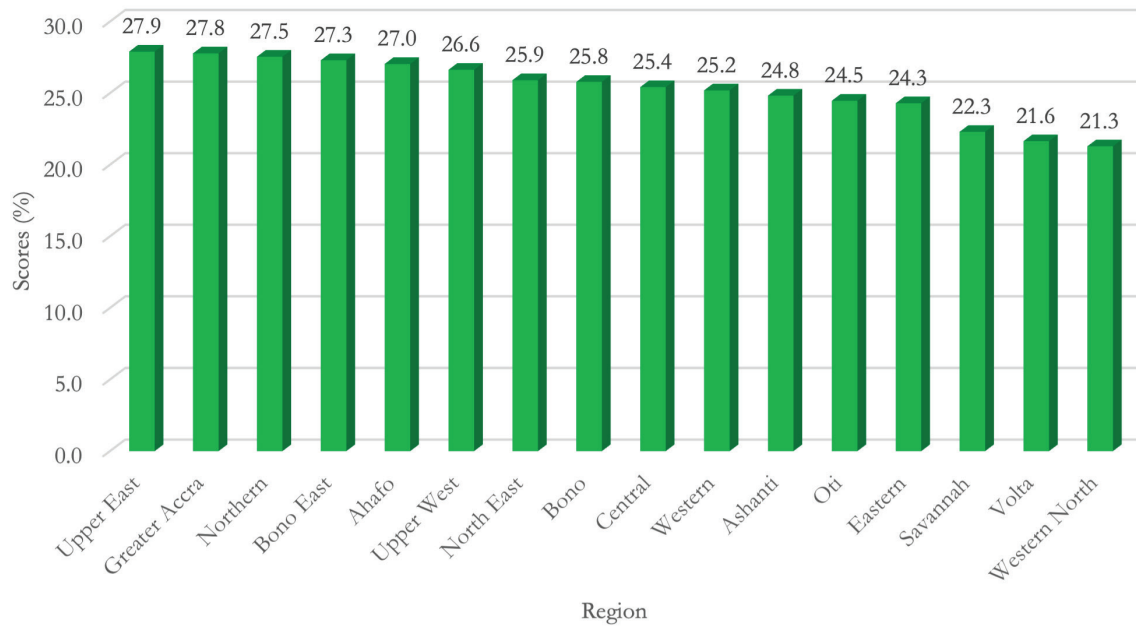
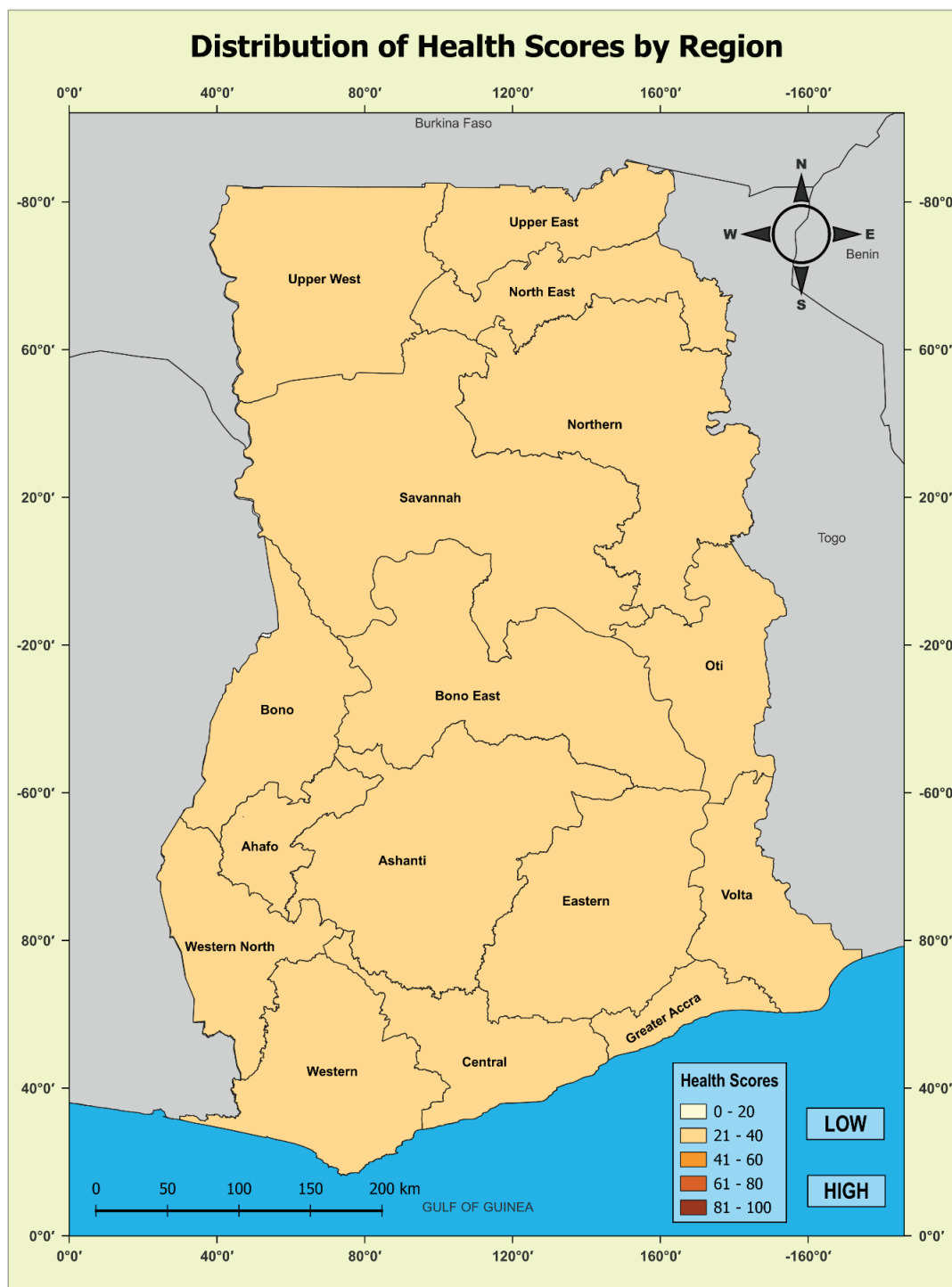


Table 7: Trend in Regional Health Performance, 2021-2022

Region	2021 Ranking	2022	
		Score	Ranking
Ahafo	2	27.0	5
Ashanti	15	24.8	11
Bono	13	25.8	8
Bono East	12	27.3	4
Central	5	25.4	9
Eastern	1	24.3	13
Greater Accra	14	27.8	2
North East	10	25.9	7
Northern	3	27.5	3
Oti	4	24.5	12
Savannah	11	22.3	14
Upper East	16	27.9	1
Upper West	9	26.6	6
Volta	7	21.6	15



Region	2021 Ranking	2022	
		Score	Ranking
Western	6	25.2	10
Western North	7	21.3	16



Map 4: Distribution of Health Scores by Region



3.3. Nutrition

Access to nutritional needs for children is an important measure of progress of wellbeing or development. The following indicators were used to compute an index to measure the performance in the nutrition sector:

- i. Exclusive breastfeeding rate among infants 0-3 months
- ii. Vitamin A coverage for children 6-59 months
- iii. Early initiation of breastfeeding rate
- iv. Percentage of pregnant women anaemic at registration

3.3.1. District Analysis

Table 8 outlines the top ten MMDs in the nutrition sector. The top 10 MMDs cut across the northern, middle and southern zones of the country. Most of the MMDs were districts contrary to popular opinion that metropolises and municipalities have better access to health facilities and personnel. There were overall improvements in ranking of all MMDs. Absent from the top ten were any MMDs from regions such as Greater Accra and Eastern regions. Only Ekumfi District and Nanumba North Municipality maintained their position in the top 10 from 2021 and also improved their rankings.

Table 8: Top 10 MMDs in the Nutrition Sector

Name	Region	Description	2021 Ranking	2022	
				Score	Ranking
Asunafo South District	Ahafo	District	95	93.42	1
Ekumfi District	Central	District	5	86.19	2
Techiman South Municipality	Bono East	Municipality	89	84.71	3
Nanton District	Northern	District	114	82.82	4
Sekyere East District	Ashanti	District	52	81.82	5
Tano North Municipality	Ahafo	Municipality	125	81.74	6
Berekum East Municipality	Bono	Municipality	188	81.44	7
Nanumba North Municipality	Northern	Municipality	9	81.32	8
Yunyoo-Nansuan District	North East	District	79	81.27	9
Bunkpurugu-Nakpanduri District	North East	District	81	81.06	10

Table 9 shows the bottom 10 MMDs in terms of nutrition. Six out of the least performing MMDs were located in Greater Accra Region. There was only one MMD from the five northern regions —Kassena Nankana Municipality in the Upper East Region. No MMDs from the other northern regions – Upper West, North East, Savannah, and Northern – were included in the bottom 10. Despite these regions being generally perceived as poor, they appear to be

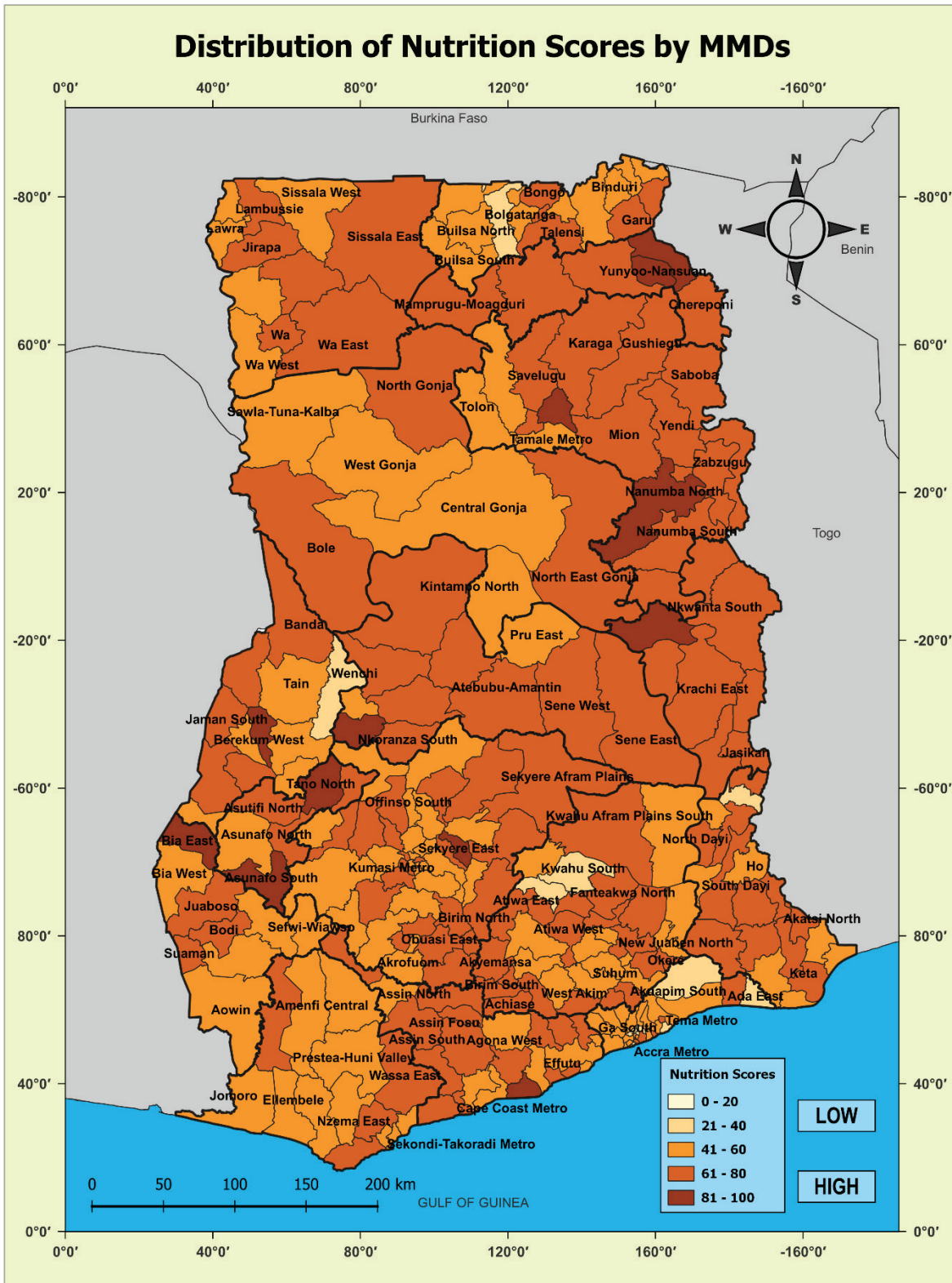
performing relatively well in terms of nutrition. The majority of the MMDs rankings declined in 2022. Accra and Tema Metropolises nutritional ranking continued to deteriorate, raising serious concerns about the underlining challenges that militate against such key urban centres having such poor performance. With the exception of Accra Metropolis and Kassena Nankana Municipality, all other MMDs in 2022 were new entrants.



Table 9: Lowest Scoring 10 MMDs in the Nutrition Sector

Name	Region	Description	2021 Ranking	2022	
				Score	Ranking
Shai-Osudoku District	Greater Accra	District	242	37.24	252
Kassena Nankana Municipality	Upper East	Municipality	261	36.77	253
Hohoe Municipality	Volta	Municipality	186	36.50	254
Tema Metropolis	Greater Accra	Metropolis	209	36.50	255
Wenchi Municipality	Bono	Municipality	251	36.31	256
Okaikwei North Municipality	Greater Accra	Municipality	99	36.27	257
Accra Metropolis	Greater Accra	Metropolis	255	35.29	258
Kwahu South District	Eastern	District	132	32.92	259
Ada East District	Greater Accra	District	221	28.90	260
Ayawaso West Municipality	Greater Accra	Municipality	146	24.95	261

Map 5 illustrates the distribution of nutrition scores. It shows that MMDs ranked among the top 20 percent were distributed across the country. Eleven out of the least 20 ranked MMDs were in the Greater Accra Region.



Map 5: Distribution of Nutrition Scores by MMDs



3.3.2. Regional Analysis

Figure 3 and Map 6 provide a regional analysis of the performance of MMDs in the nutrition sector. Out of 16 regions, only four achieved scores higher than 70 percent. With the exception of Western North, Northern and Upper West regions, all other regions had a change in ranking. The biggest decline in

ranking was observed in the Eastern Region while the biggest improvements were observed in the North East Region (See Table 10). Greater Accra Region was the least ranked, reflecting the situation observed in the top 10 and bottom 10.

Figure 3: Nutrition Performance by Region

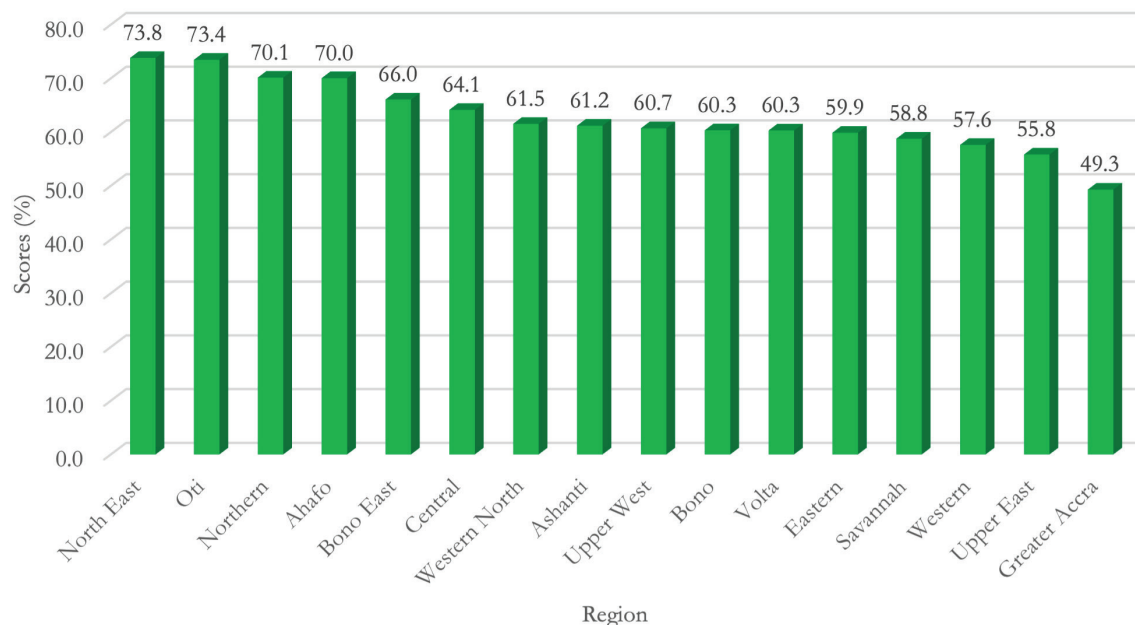
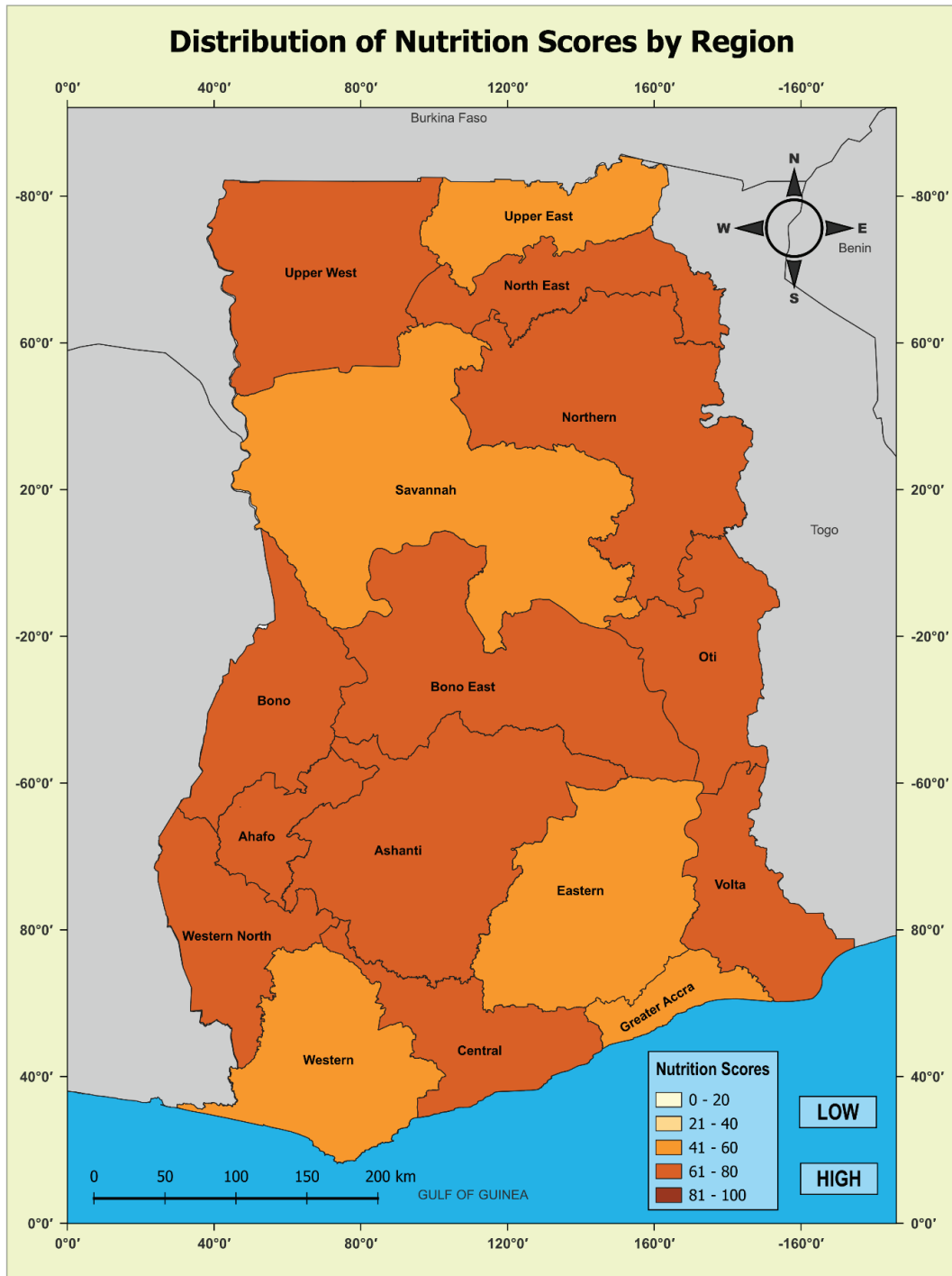


Table 10: Trend in Regional Nutrition Performance, 2021-2022

Region	2021 Ranking	2022	
		Score	Ranking
Ahafo	2	70.0	4
Ashanti	15	61.2	8
Bono	13	60.3	10
Bono East	12	66.0	5
Central	5	64.1	6
Eastern	1	59.9	12
Greater Accra	14	49.3	16
North East	10	73.8	1
Northern	3	70.1	3
Oti	4	73.4	2
Savannah	11	58.8	13
Upper East	16	55.8	15
Upper West	9	60.7	9



Region	2021 Ranking	2022	
		Score	Ranking
Volta	7	60.3	10
Western	6	57.6	14
Western North	7	61.5	7



Map 6: Distribution of Nutrition Scores by Region



3.4. Water

Provision and availability of clean water for household consumption is an important measure of progress of wellbeing or development. The development in access to water is measured in this report using the proportion of population with access to basic drinking water services as the sole indicator.

3.4.1. District Analysis

Table 11 provides the top 14 MMDs in the country in terms of the water sector. All 14 MMDs achieved 100 percent access to basic drinking water. Most of these MMDs (13 out of 14) are located in the Greater Accra Region, with the remaining one hailing from the Central

Region. The leading MMDs in water access are primarily municipalities, with only one metropolis included. Given that municipalities and metropolises are typically urban areas, this suggests that access to water is generally higher in urban communities.

Some regions such as the Ashanti and Eastern do not have any MMDs with full water coverage. Most of the MMDs in the top 14 maintained their position from 2021, while the remaining MMDs recorded improvements in rankings in 2022.

Table 11: Top 14 MMDs in the Water Sector

Name	Region	Description	2021 Ranking	2022	
				Score	Ranking
Ablekuma Central Municipality	Greater Accra	Municipality	28	100.0	1
Ablekuma West Municipality	Greater Accra	Municipality	1	100.0	1
Accra Metropolis	Greater Accra	Metropolis	1	100.0	1
Ashaiman Municipality	Greater Accra	Municipality	45	100.0	1
Ayawaso Central Municipality	Greater Accra	Municipality	1	100.0	1
Effutu Municipality	Central	Municipality	1	100.0	1
Ga North Municipality	Greater Accra	Municipality	1	100.0	1
Gomoa Central Municipality	Central	Municipality	16	100.0	1
Korle-Klottey Municipality	Greater Accra	Municipality	1	100.0	1
Kpone-Katamanso Municipality	Greater Accra	Municipality	1	100.0	1
Krowor Municipality	Greater Accra	Municipality	1	100.0	1
La Dade-Kotopon Municipality	Greater Accra	Municipality	1	100.0	1
Ledzekuku Municipality	Greater Accra	Municipality	45	100.0	1
Tema West Municipality	Greater Accra	Municipality	49	100.0	1

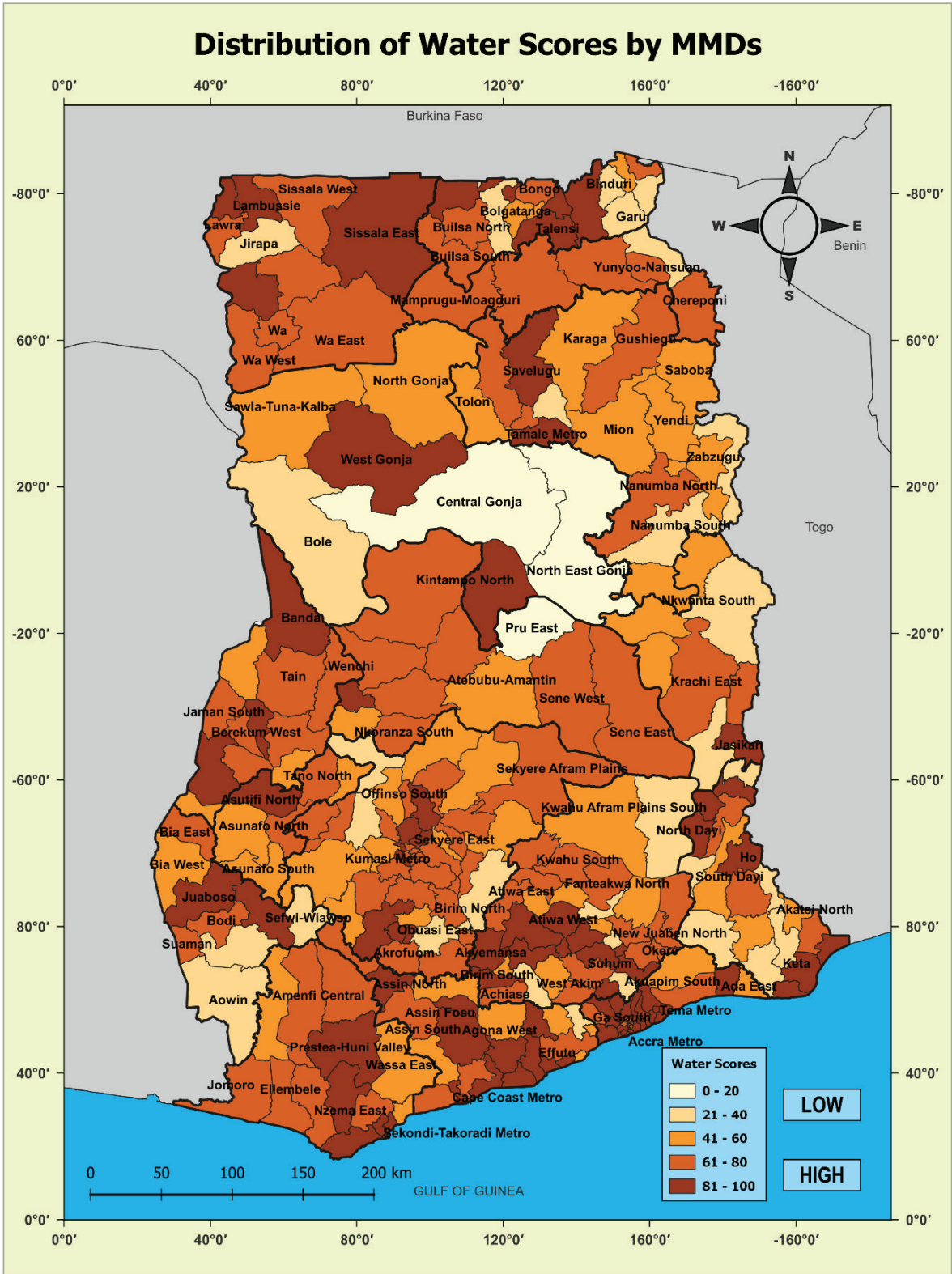
Table 12 outlines the bottom 10 MMDs in terms of water access. The MMDs in the bottom 10 spread across northern, middle and southern zones. Most of the MMDs in the bottom were from the northern part of the country, highlighting the challenges inherent in access to water. Nine out of the 10 MMDs in the bottom recorded declines in rankings in 2022, with the largest decline observed with the Central Gonja District.



Table 12: Lowest Scoring 10 MMDs in the Water Sector

Name	Region	Description	2021 Ranking	2022	
				Score	Ranking
Asante Akim South Municipality	Ashanti	Municipality	22	25.7	252
Agortime Ziope District	Volta	District	247	25.3	253
Nanumba South District	Northern	District	260	24.4	254
Tempane District	Upper East	District	120	23.2	255
Bunkpurugu-Nakpanduri District	North East	District	93	21.9	256
Fanteakwa South District	Eastern	District	249	21.3	257
Binduri District	Upper East	District	93	21.0	258
Central Gonja District	Savannah	District	28	20.0	259
Pru East District	Bono East	District	231	19.0	260
North-East Gonja District	Savannah	District	245	10.0	261

The distribution of water performance scores by MMDs is also presented in Map 7. The map indicates that more than a third of the MMDs scored 80 and above percentage points.



Map 7: Distribution of Water Scores by MMDs



3.4.2. Regional Analysis

Figure 4 and Map 8 provide a regional analysis of the performance of MMDs in the water sector. The results reveal that only the Greater Accra Region achieved a regional coverage of above 80 percent. With the exception of

Greater Accra that maintained its ranking in 2022, all others recorded changes in rankings (See Table 13). The Savannah Region declined in ranking from 15th in 2021 to 16th in 2022.

Figure 4: Water Performance by Region

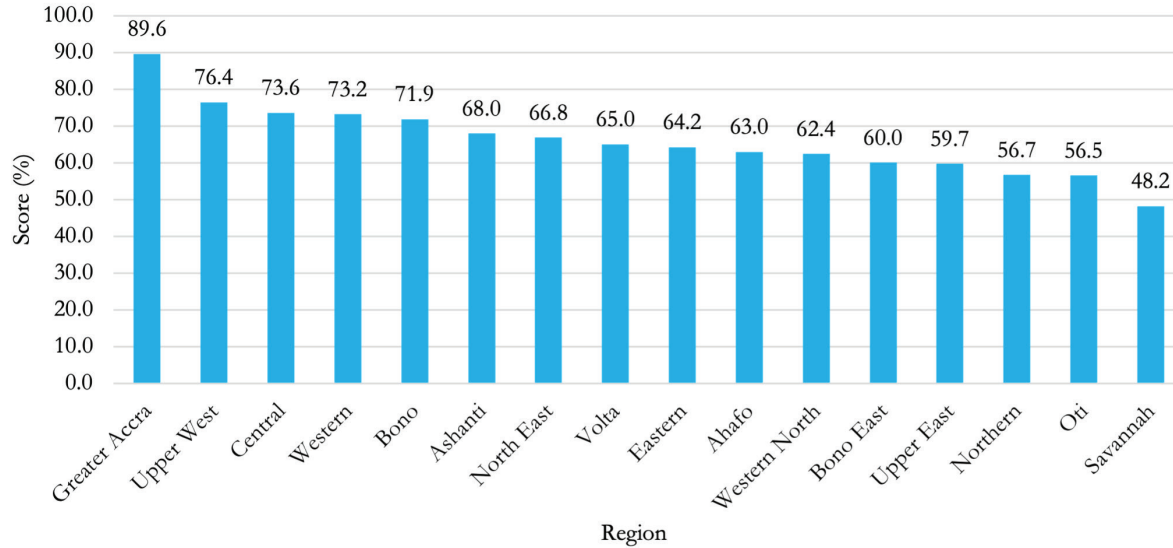
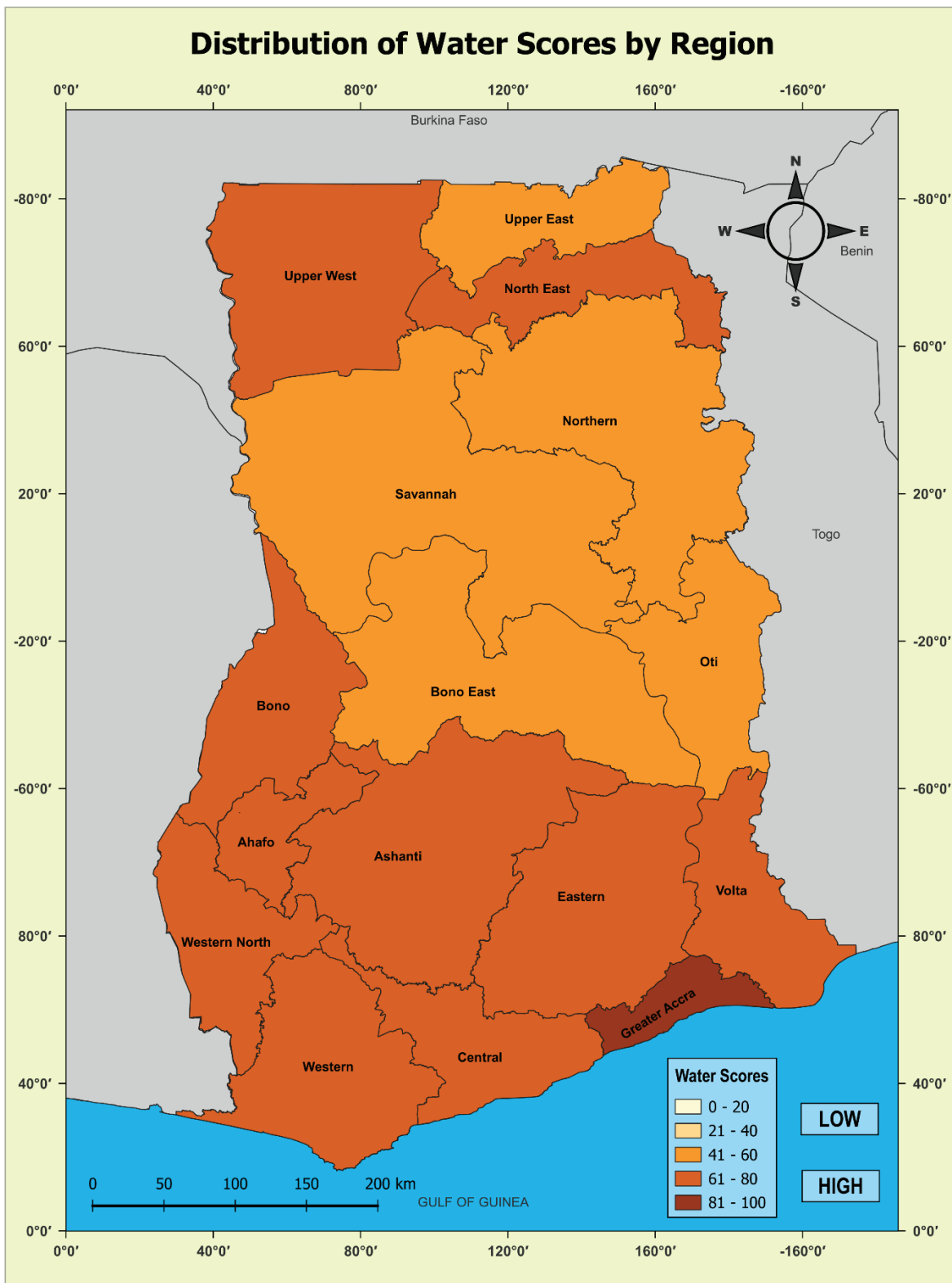


Table 13: Trend in Regional Water Performance, 2021-2022

Region	2021 Ranking	2022	
		Score	Ranking
Ahafo	2	63.0	10
Ashanti	10	68.0	6
Bono	7	71.9	5
Bono East	14	60.0	12
Central	4	73.6	3
Eastern	12	64.2	9
Greater Accra	1	89.6	1
North East	6	66.8	7
Northern	16	56.7	14
Oti	13	56.5	15
Savannah	15	48.2	16
Upper East	5	59.7	13
Upper West	8	76.4	2
Volta	9	65.0	8
Western	3	73.2	4
Western North	11	62.4	11



Map 8: Distribution of Water Scores by Region



3.5. Sanitation

Provision of adequate sanitation is an important measure of quality of life as it reduces vulnerability to diseases. The key indicator used to measure performance in the sanitation sector is the proportion of population with access to basic sanitation services.

3.5.1. District Analysis

Table 14 indicates the top 10 MMDs in sanitation. Five of the MMDs in the top 10 are found in the Greater Accra Region, with three achieving 100 percent access. Most of the MMDs in the top 10 were municipalities, which are predominantly urban. There was

only one district – Asutifi North in the top 10, improving its ranking in 2022. The district is currently implementing a WASH Masterplan which could inform the improvements made, highlighting lessons that can be drawn for enhancing other MMDs access.

Generally, there were improvements in rankings for all MMDs in the top 10 in 2022, with the highest improvements observed in the Weija-Gbawe and Nandom municipalities. Further investigations on the strategies leading to the massive improvements would be beneficial for other MMDs.

Table 14: Top 10 MMDs in the Sanitation Sector

Name	Region	Description	2021 Ranking	2022	
				Score	Ranking
Weija-Gbawe Municipality	Greater Accra	Municipality	154	100.0	1
Tema West Municipality	Greater Accra	Municipality	9	100.0	1
Adentan Municipality	Greater Accra	Municipality	1	100.0	1
Asutifi North District	Ahafo	District	6	99.49	4
Kwaebibirem Municipality	Eastern	Municipality	37	95.30	5
Dormaa Central Municipality	Bono	Municipality	13	95.00	6
Ayawaso West Municipality	Greater Accra	Municipality	22	95.00	6
Tema Metropolis	Greater Accra	Metropolis	7	95.00	6
Oforikrom Municipality	Ashanti	Municipality	7	94.50	9
Nandom Municipality	Upper West	Municipality	147	94.00	10

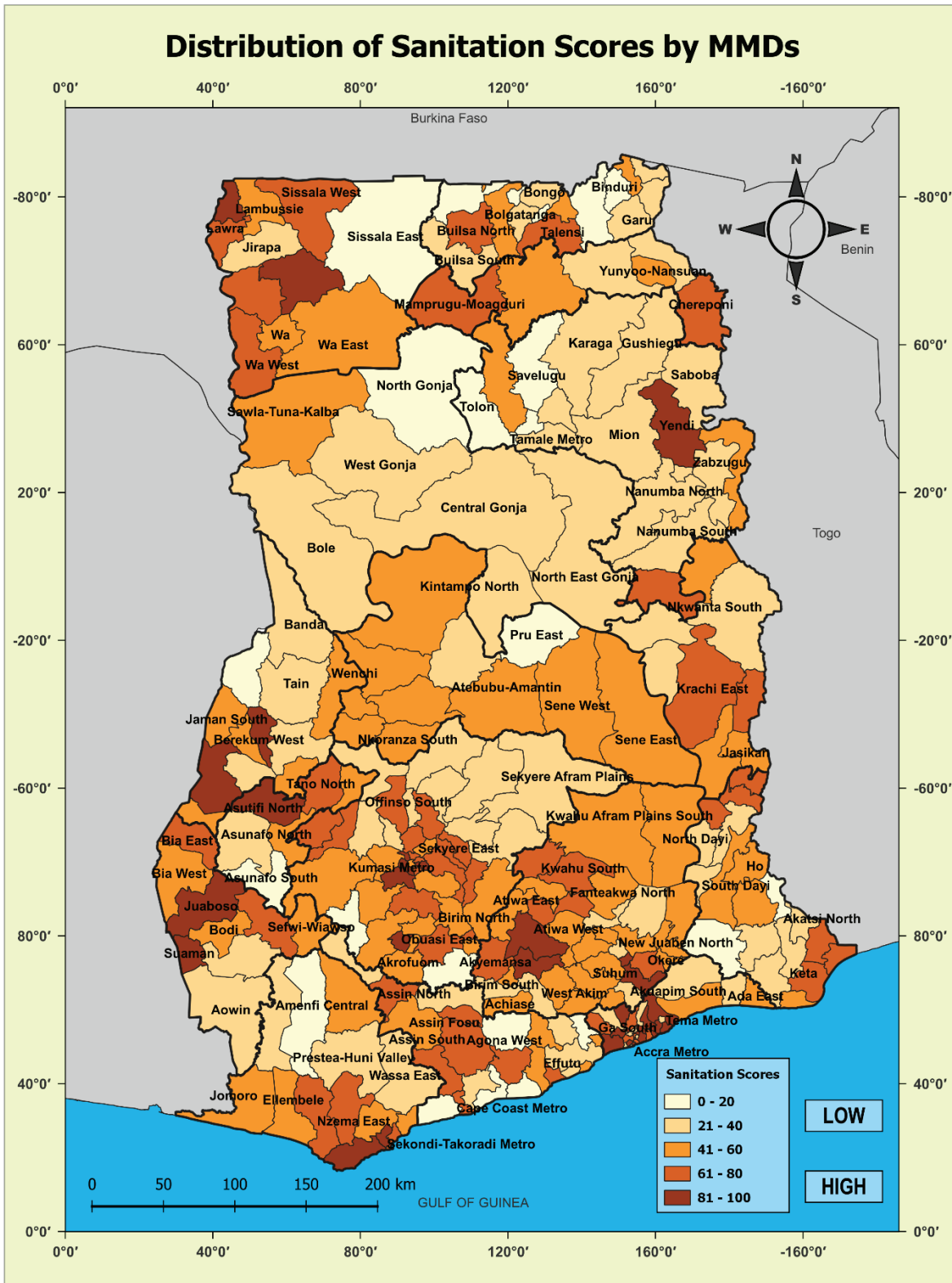
Table 15 highlights the sanitation sector scores and rankings for the least performing MMDs. Out of the bottom 10 MMDs, nine were districts, with Sagnerigu being the only Municipality. This is similar to the situation in 2021. There was a general decline in the rankings for most MMDs in the top 10 in 2022, with the largest drop observed in North Tongu District in the Volta Region. North Gonja and Amenfi Central districts are the only MMDs that were in the bottom 10 in 2021.



Table 15: Lowest Scoring 10 MMDs in the Sanitation Sector

Name	Region	Description	2021 Ranking	2022	
				Score	Ranking
Agortime Ziope District	Volta	District	247	13.6	252
Ekumfi District	Central	District	235	13.5	253
North Tongu District	Volta	District	113	13.1	254
Pru East District	Bono East	District	220	12.9	255
Sagnerigu Municipality	Northern	Municipality	205	12.8	256
Awutu Senya District	Central	District	247	12.1	257
North Gonja District	Savannah	District	258	11.9	258
Amenfi Central District	Western	District	259	8.9	259
Amansie South District	Ashanti	District	122	8.0	260
Adansi South District	Ashanti	District	256	7.2	261

Map 9 shows that 22 MMDs across the country scored below 20 percentage points in the sanitation sector performance based on the proportion of population with access to basic sanitation services.



Map 9: Distribution of Sanitation Scores by MMDs



3.5.2. Regional Analysis

Figure 5 and Map 10 provide a regional analysis of the performance of MMDs in the sanitation sector. The figure reveals that sanitation levels are relatively low across all regions. Greater Accra Region continued to lead in access to sanitation services in 2022 (See Table

16). Savannah Region continued to have the least access to sanitation services. The three lowest-performing regions – Northern, Upper East, and Savannah – are all located in the northern part of the country.

Figure 5: Sanitation Performance by Region

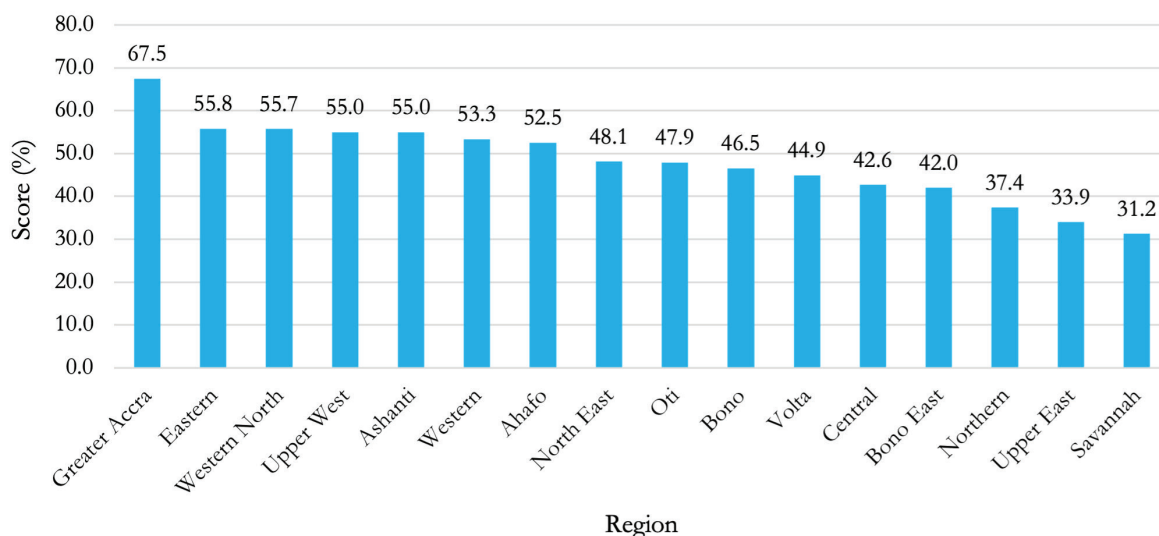
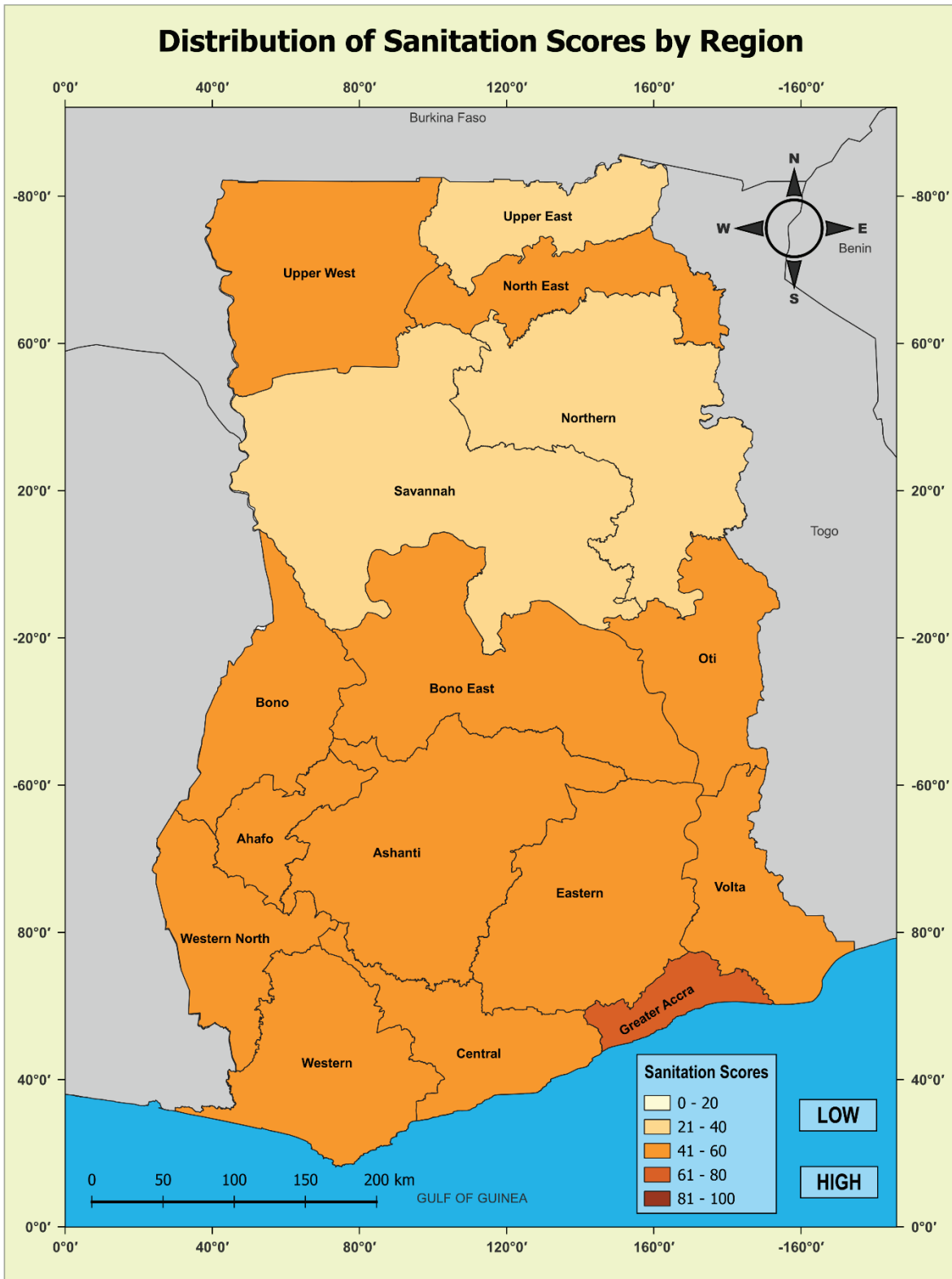


Table 16: Trend in Regional Sanitation Performance, 2021-2022

Region	2021 Ranking	2022	
		Score	Ranking
Ahafo	6	52.5	7
Ashanti	5	55.0	4
Bono	7	46.5	10
Bono East	13	42.0	13
Central	13	42.6	12
Eastern	2	55.8	2
Greater Accra	1	67.5	1
North East	12	48.1	8
Northern	9	37.4	14
Oti	8	47.9	9
Savannah	16	31.2	16
Upper East	15	33.9	15
Upper West	11	55.0	4
Volta	10	44.9	11
Western	3	53.3	6
Western North	4	55.7	3



Map 10: Distribution of Sanitation Scores by Region



3.6. Energy

The percentage of communities in the MMDs covered by electricity was the indicator used to measure the performance of all MMDs in the energy sector.

3.6.1. District Analysis

Table 17 displays the outcomes for the leading 34 MMDs concerning electricity accessibility. All the top 34 MMDs listed achieved full

coverage in 2022. Most of these high-performing MMDs were situated in the Greater Accra and Central regions. Four out of the 39 MMDs demonstrating exemplary performance were districts – Bosomtwe, Ekumfi, Lower Manya Krobo and Shama. About 67.6 percent of the MMDs in the top 34 maintained their 2021 position.

Table 17: Top 34 MMDs in Energy

Name	Region	Description	2021 Ranking	2022	
				Score	Ranking
Ablekuma Central Municipality	Greater Accra	Municipality	1	100.0	1
Ablekuma North Municipality	Greater Accra	Municipality	1	100.0	1
Ablekuma West Municipality	Greater Accra	Municipality	1	100.0	1
Abuakwa North Municipality	Eastern	Municipality	1	100.0	1
Accra Metropolis	Greater Accra	Metropolis	1	100.0	1
Adentan Municipality	Greater Accra	Municipality	68	100.0	1
Ashaiman Municipality	Greater Accra	Municipality	1	100.0	1
Asokwa Municipality	Ashanti	Municipality	1	100.0	1
Assin North Municipality	Central	Municipality	88	100.0	1
Ayawaso Central Municipality	Greater Accra	Municipality	1	100.0	1
Ayawaso North Municipality	Greater Accra	Municipality	1	100.0	1
Bosomtwe District	Ashanti	District	64	100.0	1
Cape Coast Metropolis	Central	Metropolis	1	100.0	1
Effia-Kwesimintsim Municipality	Western	Municipality	1	100.0	1
Effutu Municipality	Central	Municipality	1	100.0	1
Ekumfi District	Central	District	1	100.0	1
Ga North Municipality	Greater Accra	Municipality	1	100.0	1
Gomoa Central Municipality	Central	Municipality	114	100.0	1
Ho Municipality	Volta	Municipality	1	100.0	1
Komenda-Edina-Eguafo- Abirem Municipality	Central	Municipality	1	100.0	1
Korle-Klottey Municipality	Greater Accra	Municipality	1	100.0	1
Kpone-Katamanso Municipality	Greater Accra	Municipality	1	100.0	1
Krowor Municipality	Greater Accra	Municipality	1	100.0	1
Kumasi Metropolis	Ashanti	Metropolis	1	100.0	1



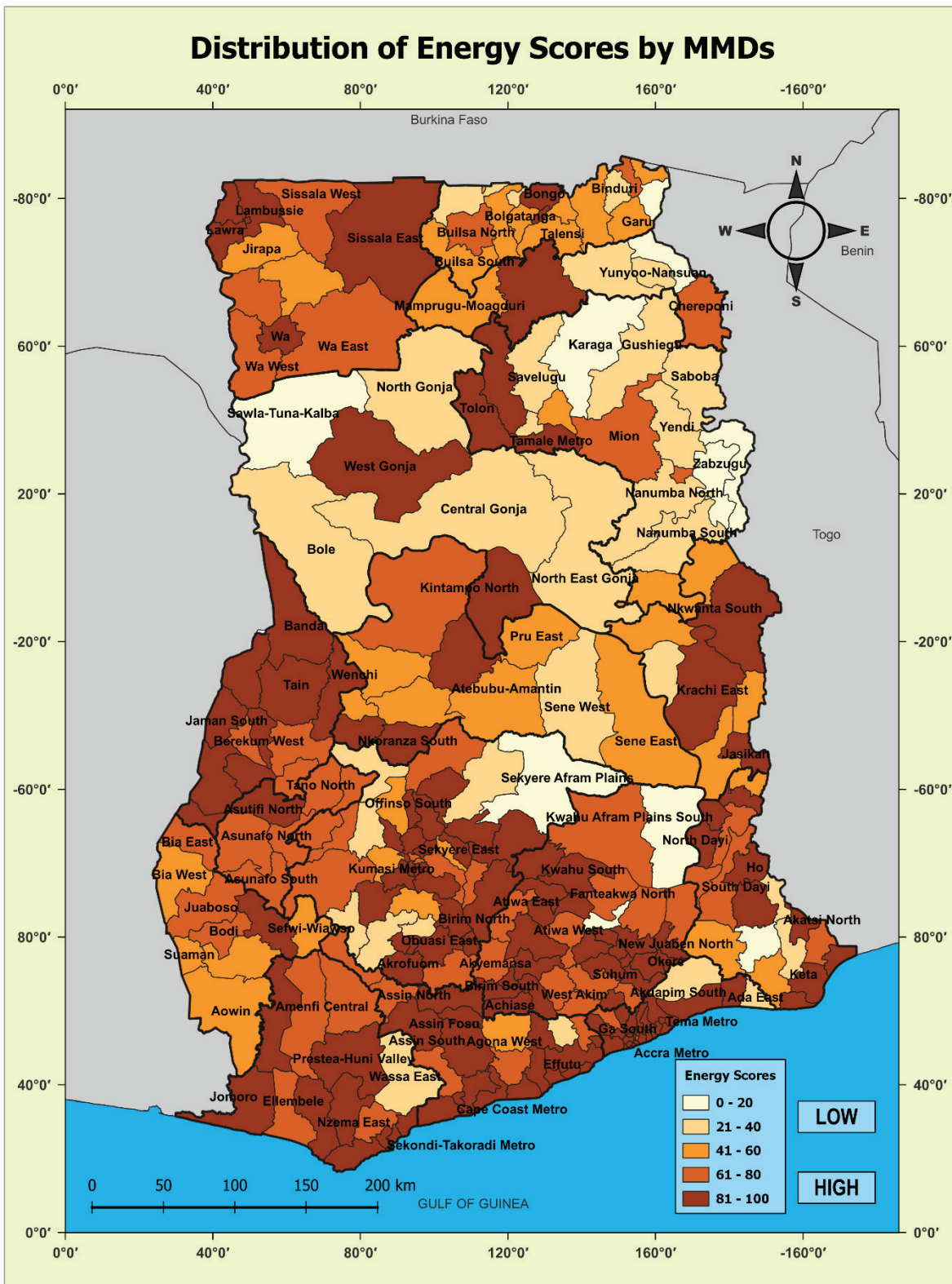
Name	Region	Description	2021 Ranking	2022	
				Score	Ranking
La Dade-Kotopon Municipality	Greater Accra	Municipality	1	100.0	1
Ledzekuku Municipality	Greater Accra	Municipality	45	100.0	1
Lower Manya Krobo District	Eastern	District	84	100.0	1
Shama District	Western	District	63	100.0	1
Sissala East Municipality	Upper West	Municipality	68	100.0	1
Suame Municipality	Ashanti	Municipality	117	100.0	1
Tamale Metropolis	Northern	Metropolis	159	100.0	1
Tarkwa-Nsuaem Municipality	Western	Municipality	1	100.0	1
Tema Metropolis	Greater Accra	Metropolis	37	100.0	1
Tema West Municipality	Greater Accra	Municipality	1	100.0	1

Table 18 provides the ten MMDs with the lowest scores in terms of access to electricity. There was a decline in ranking for most of the MMDs in 2022. Three (Tempene, Tatale-Sanguli, and Kwahu Afram Plains North) of the MMDs maintained their position in 2022.

Table 18: Lowest Scoring 10 MMDs in Energy

Name	Region	Description	2021 Ranking	2022	
				Score	Ranking
Sekyere Afram Plains District	Ashanti	District	153	18.9	252
Fanteakwa South District	Eastern	District	156	17.1	253
Bunkpurugu-Nakpanduri District	North East	District	243	16.5	254
Zabzugu District	Northern	District	244	15.4	255
Karaga District	Northern	District	159	13.7	256
Central Tongu District	Volta	District	68	12.5	257
Tempene District	Upper East	District	260	10.7	258
Sawla-Tuna-Kalba District	Savannah	District	246	10.1	259
Tatale-Sanguli District	Northern	District	259	9.3	260
Kwahu Afram Plains North District	Eastern	District	251	8.2	261

Map 11 illustrates the distribution of energy scores across the country. More than a half of the MMDs in the country scored 80 percent and above.



Map 11: Distribution of Energy Scores by MMDs



3.6.2. Regional Analysis

Figure 6 and Map 12 analyses the performance of regions in the energy sector. The majority (56.3%) of regions achieved a score above 70 percent in 2022. Greater Accra Region remained the region with the highest electricity access in the country. Most of the regions with limited access to electricity were in the northern part of the country, highlighting the north-south development disparity that

warrants policy attention.

With the exception of Greater Accra, Bono, Northern, Savannah and Ashanti regions that maintained its ranking in 2021, all other recorded variations in rankings (See Table 19). The largest improvement in ranking was observed with the Upper West Region.

Figure 6: Energy Performance by Region

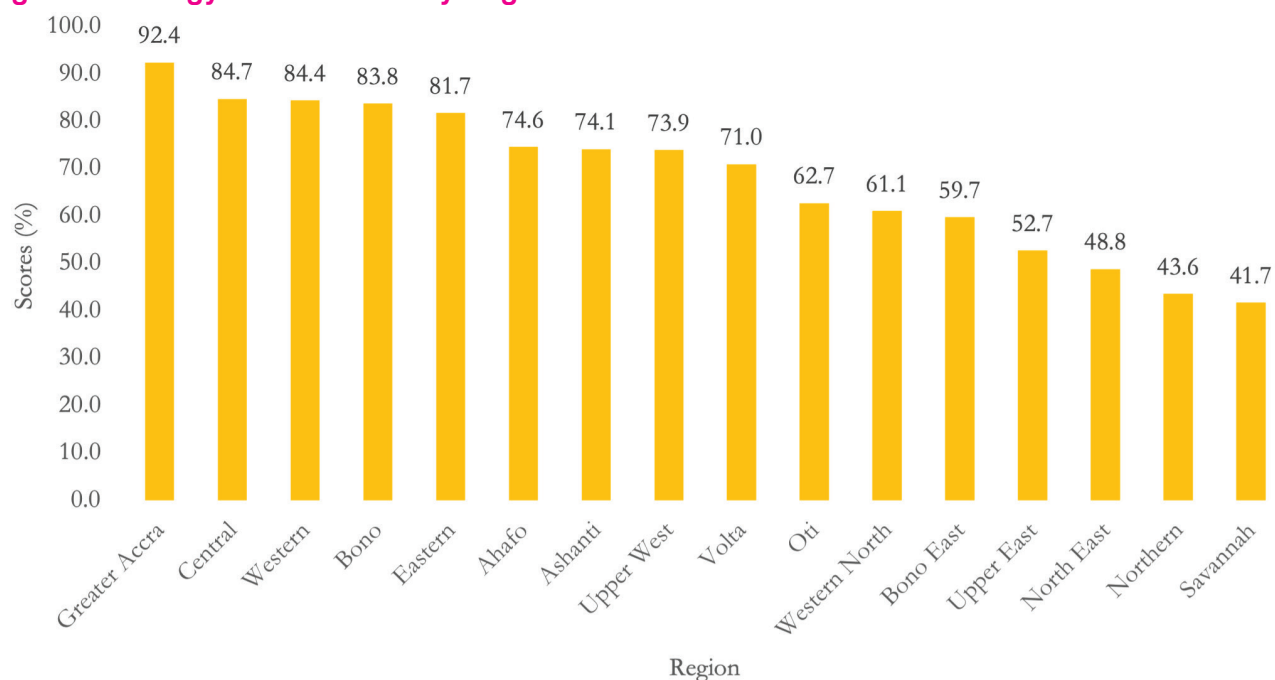
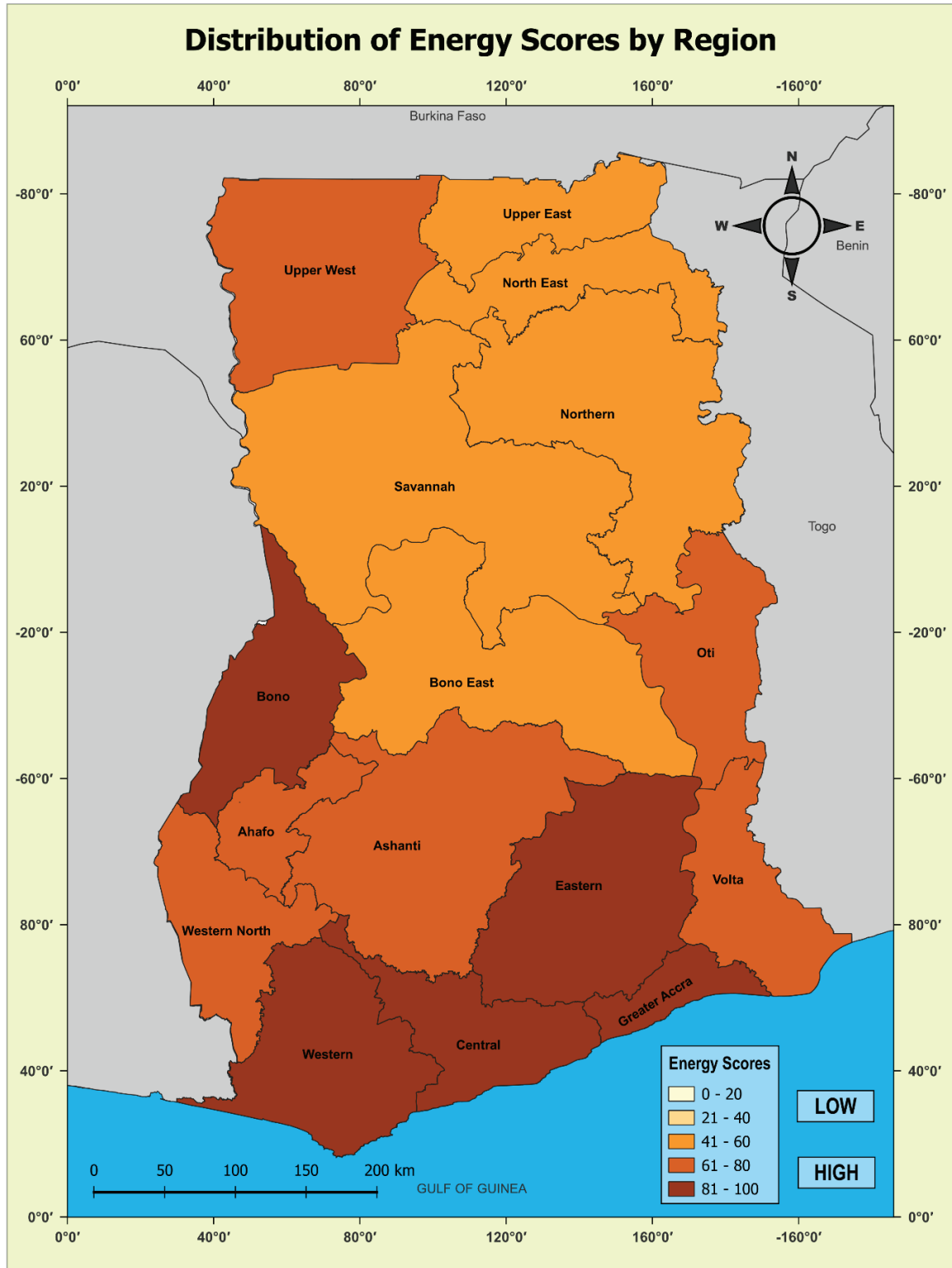


Table 19: Trend in Regional Energy Performance, 2021-2022

Region	2021 Ranking	2022	
		Score	Ranking
Ahafo	11	74.6	6
Ashanti	7	74.1	7
Bono	4	83.8	4
Bono East	9	59.7	12
Central	3	84.7	2
Eastern	6	81.7	5
Greater Accra	1	92.4	1
North East	13	48.8	14
Northern	15	43.6	15
Oti	12	62.7	10



Region	2021 Ranking	2022	
		Score	Ranking
Savannah	16	41.7	16
Upper East	10	52.7	13
Upper West	14	73.9	8
Volta	4	71.0	9
Western	2	84.4	3
Western North	8	61.1	11



Map 12: Distribution of Energy Scores by Region

3.7. Governance

Governance sector is measured with one indicator, which is the implementation of the annual action plans. Since only one indicator is used in this sector, raw scores are used for ranking and analysis. The analyses are presented for both district and regional levels.

3.7.1. District Analysis

Table 20 showcases the top 10 MMDs in terms of the implementation of the annual action plan. Majority of the MMDs in the top 10 were districts, contrary to the situation in 2021 where there was a split between districts and municipalities. With the exception of Afigya-Kwabre North District that maintained its 2021 position, all others in the top 10 ranked position in 2021, dropped in 2022. Almost

all MMDs in the top 10 in 2022, recorded remarkable improvements in ranking, with the largest rise observed in Ahafo Ano South-East District and Yilo Krobo Municipality. This calls for further analysis to understand the causative factors for the change in direction of implementation, to probably provide lessons for other MMDs.

Further, the consistency of Afigya-Kwabre North District presents opportunity for documenting best practices to share with other MMDs. Also, there were no MMDs from the northern part of the country in the top 10. This is a decline from the situation in 2021 when Karaga District appeared in the top 10.

Table 20: Top 10 MMDs in the Governance Sector

Name	Region	Description	2021 Ranking	2022	
				Score	Ranking
Asutifi South District	Ahafo	District	124	100.0	1
Gomoa East District	Central	District	81	100.0	1
Cape Coast Metropolis	Central	Metropolis	218	100.0	1
Sekondi-Takoradi Metropolis	Western	Metropolis	117	100.0	1
Afigya-Kwabre North District	Ashanti	District	1	100.0	1
Ablekuma Central Municipality	Greater Accra	Municipality	106	99.0	6
Asante Akim North District	Ashanti	District	30	99.0	7
Ho West District	Volta	District	18	99.0	8
Ahafo Ano South East District	Ashanti	District	249	99.0	9
Yilo Krobo Municipality	Eastern	Municipality	260	99.0	10

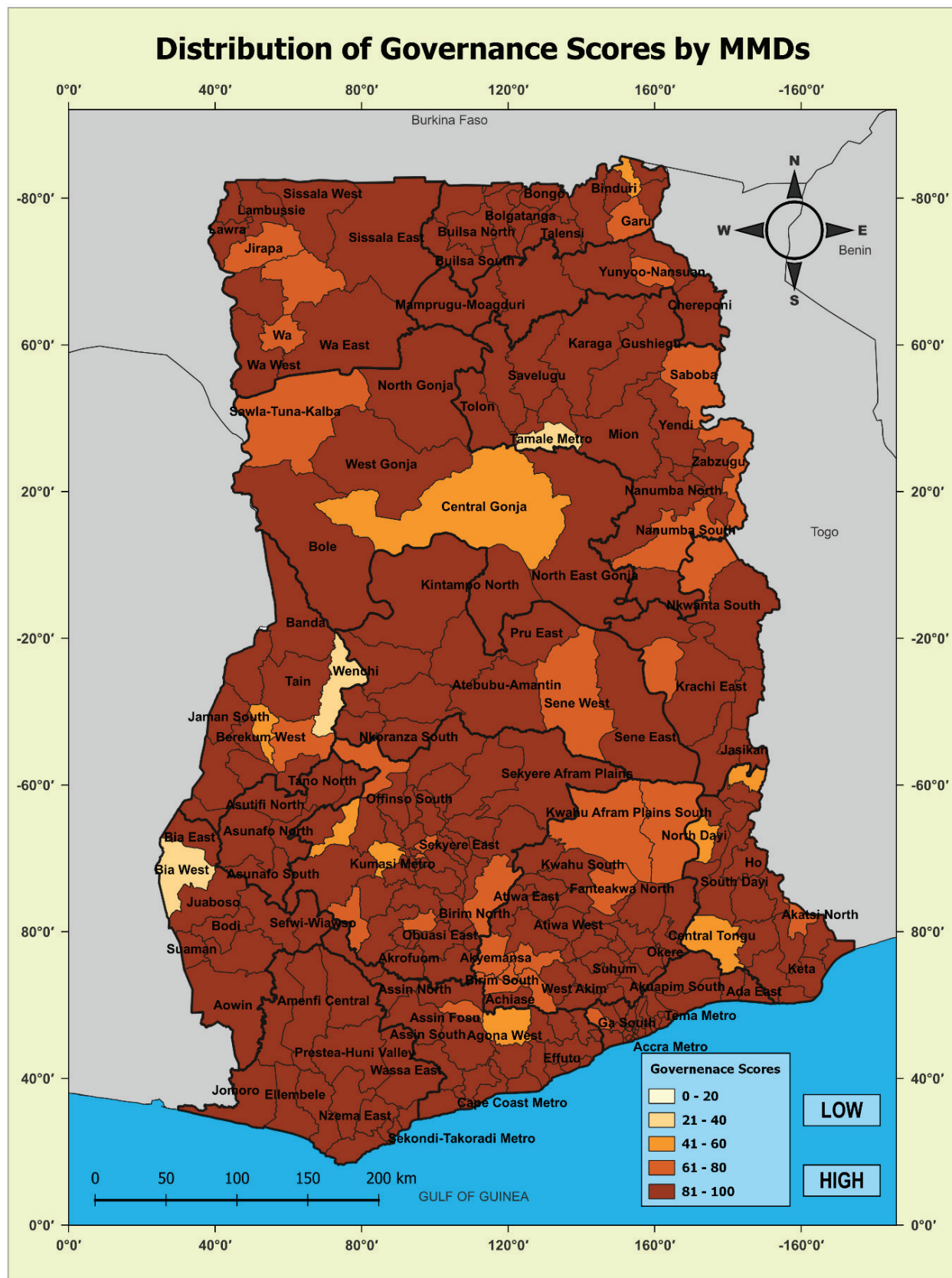
Table 21 outlines the MMDs with the lowest rankings in the governance sector. There was a general decline in the rankings for all MMDs in the least 10 in 2022. Tamale Metropolis continued to be in the least scoring MMDs as in 2021, worsening its performance (252 to 261) in 2022. The low-performing MMDs are distributed across eight regions, with Volta and Bono regions each contributing two MMDs.



Table 21: Lowest Scoring 10 MMDs in Governance Sector

Name	Region	Description	2021 Ranking	2022	
				Score	Ranking
Berekum East Municipality	Bono	Municipality	1	57.7	252
Bawku Municipality	Upper East	Municipality	41	51.0	253
Ahafo Ano South-West District	Ashanti	District	11	50.7	254
Central Gonja District	Savannah	District	84	50.4	255
Asikuma-Odoben-Brakwa District	Central	District	16	48.2	256
North Dayi District	Volta	District	72	45.0	257
North Tongu District	Volta	District	102	45.0	257
Bia West District	Western North	District	238	35.0	259
Wenchi Municipality	Bono	Municipality	251	28.0	260
Tamale Metropolis	Northern	Metropolis	252	24.0	261

Map 13 indicates that most MMDs implement their action plans, as most of the MMDs recorded more than 80 percent in the implementation of their annual action plans.



Map 13: Distribution of Governance Scores by MMDs



3.7.2. Regional Analysis

Figure 7 and Map 14 shows the regional ranking of performance in the governance sector. About 43.8 percent of the regions recorded declines in rankings (See Table 22). Almost all regions recorded implementation rates over 80 percent in 2022. Bono and Bono

East regions recorded the highest change in rank over 2021 to 2022. Lessons can be learnt from the Bono and Bono East regions on the strategies they utilised in improving their implementation rates.

Figure 7: Governance Performance by Region

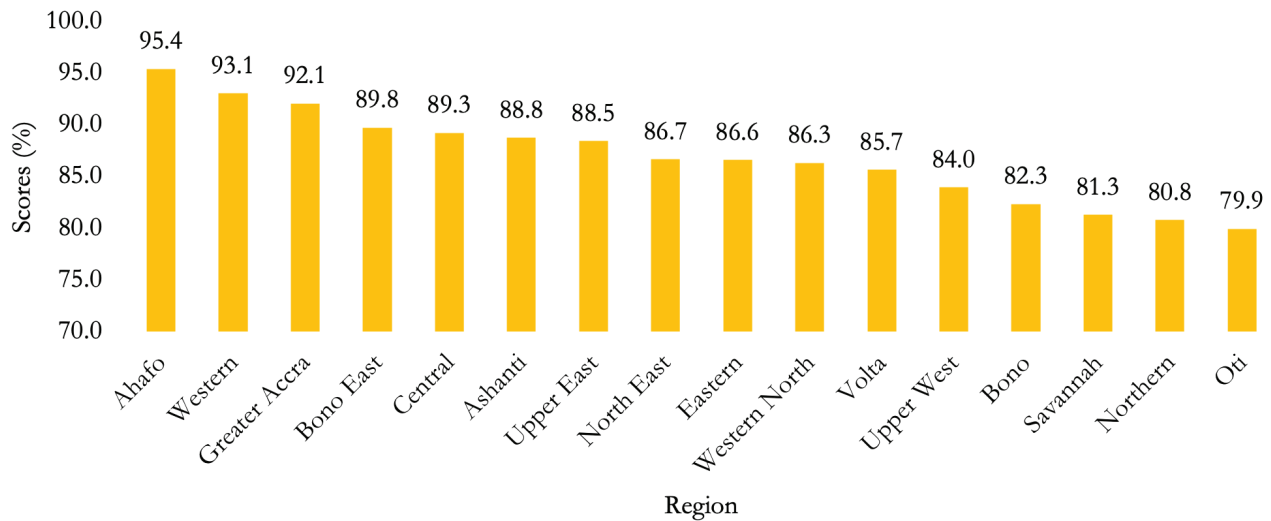
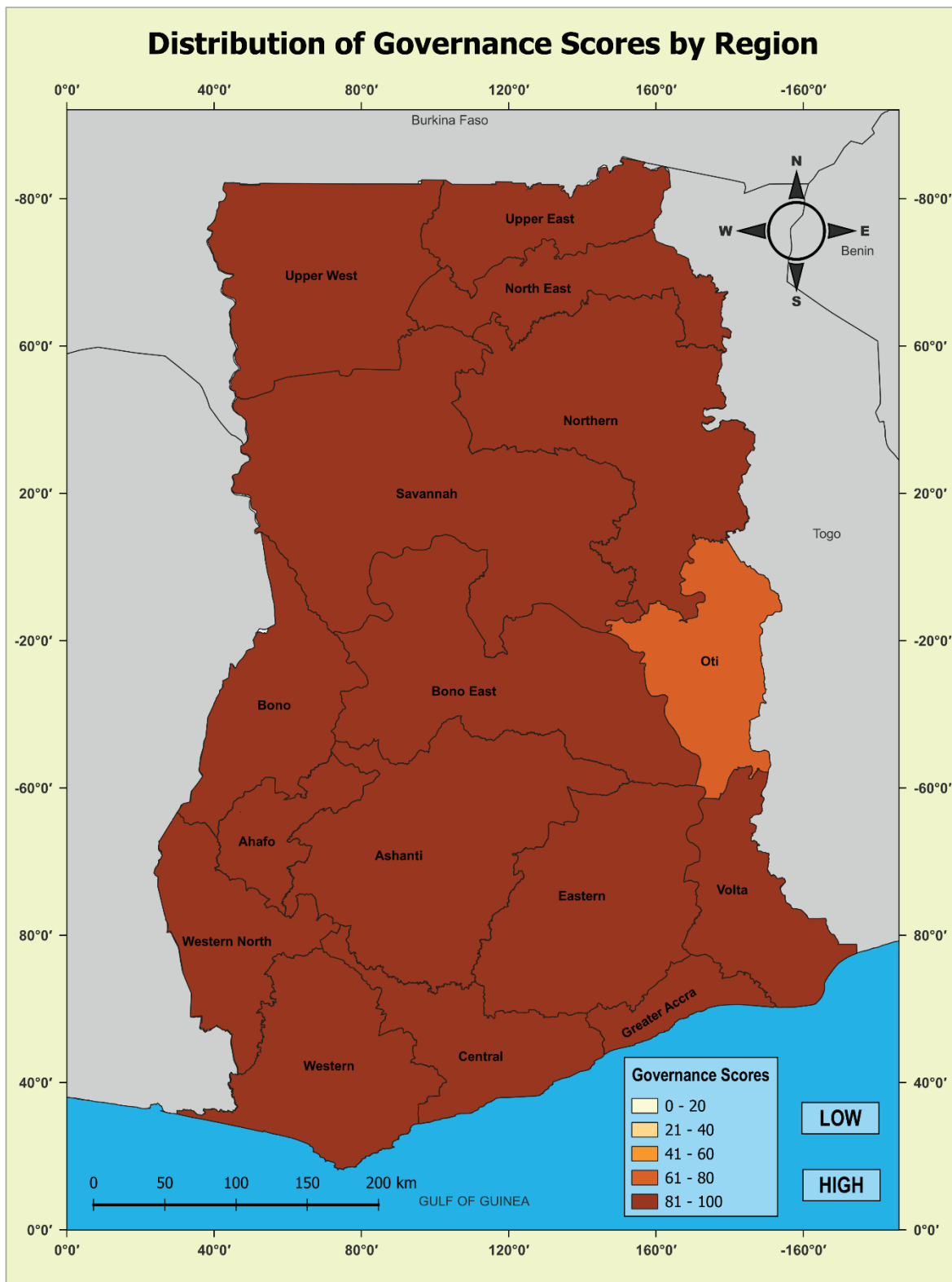


Table 22: Trend in Regional Governance Performance, 2021-2022

Region	2021 Ranking	2022	
		Score	Ranking
Ahafo	6	95.4	1
Ashanti	8	88.8	6
Bono	4	82.3	13
Bono East	15	89.8	4
Central	7	89.3	5
Eastern	10	86.6	9
Greater Accra	1	92.1	3
North East	16	86.7	8
Northern	11	80.8	15
Oti	14	79.9	16
Savannah	13	81.3	14
Upper East	2	88.5	7
Upper West	12	84.0	12
Volta	9	85.7	11
Western	5	93.1	2
Western North	3	86.3	10



Map 14: Distribution of Governance Scores by Region



3.8. Child Protection



Child Protection sector is measured with percentage of births registered as the sole indicator. Since only one indicator is used in this sector, raw scores are used for ranking and analysis.

3.8.1. District Analysis

Table 23 provides the top 30 MMDs in terms of child protection. In total, 79 MMDs

attained 100 percent score. The highest level of performance spans various regions and includes both districts, municipalities and metropolises. Greater Accra Region recorded the most MMDs in the top performance, followed by Western, Volta, and Ashanti regions. Districts and Municipalities accounted for 92.4 percent of the MMDs in the top performance.

Table 23: Top 30 MMDs in Child Protection

Name	Region	Description	Score	Ranking
Asunafo South District	Ahafo	District	100.0	1
Asante Akim South Municipality	Ashanti	Municipality	100.0	1
Kumasi Metropolis	Ashanti	Metropolis	100.0	1
Atwima Nwabiagya Municipality	Ashanti	Municipality	100.0	1
Dormaa East District	Bono	District	100.0	1
Techiman South Municipality	Bono East	Municipality	100.0	1
Cape Coast Metropolis	Central	Metropolis	100.0	1
New Juaben South Municipality	Eastern	Municipality	100.0	1
Ashaiman Municipality	Greater Accra	Municipality	100.0	1
Tema Metropolis	Greater Accra	Metropolis	100.0	1
Accra Metropolis	Greater Accra	Metropolis	100.0	1
Okaikwei North Municipality	Greater Accra	Municipality	100.0	1
Ada East District	Greater Accra	District	100.0	1
Ablekuma West Municipality	Greater Accra	Municipality	100.0	1
Ayawaso West Municipality	Greater Accra	Municipality	100.0	1
Bunkpurugu-Nakpanduri District	North East	District	100.0	1
Tamale Metropolis	Northern	Metropolis	100.0	1
Kadjebi District	Oti	District	100.0	1
Biakoye Nkonya District	Oti	District	100.0	1
East Gonja Municipality	Savannah	Municipality	100.0	1
Pusiga District	Upper East	District	100.0	1
Wa Municipality	Upper West	Municipality	100.0	1
Daffiama-Bussie-Issa District	Upper West	District	100.0	1
Kpando Municipality	Volta	Municipality	100.0	1
Ho Municipality	Volta	Municipality	100.0	1



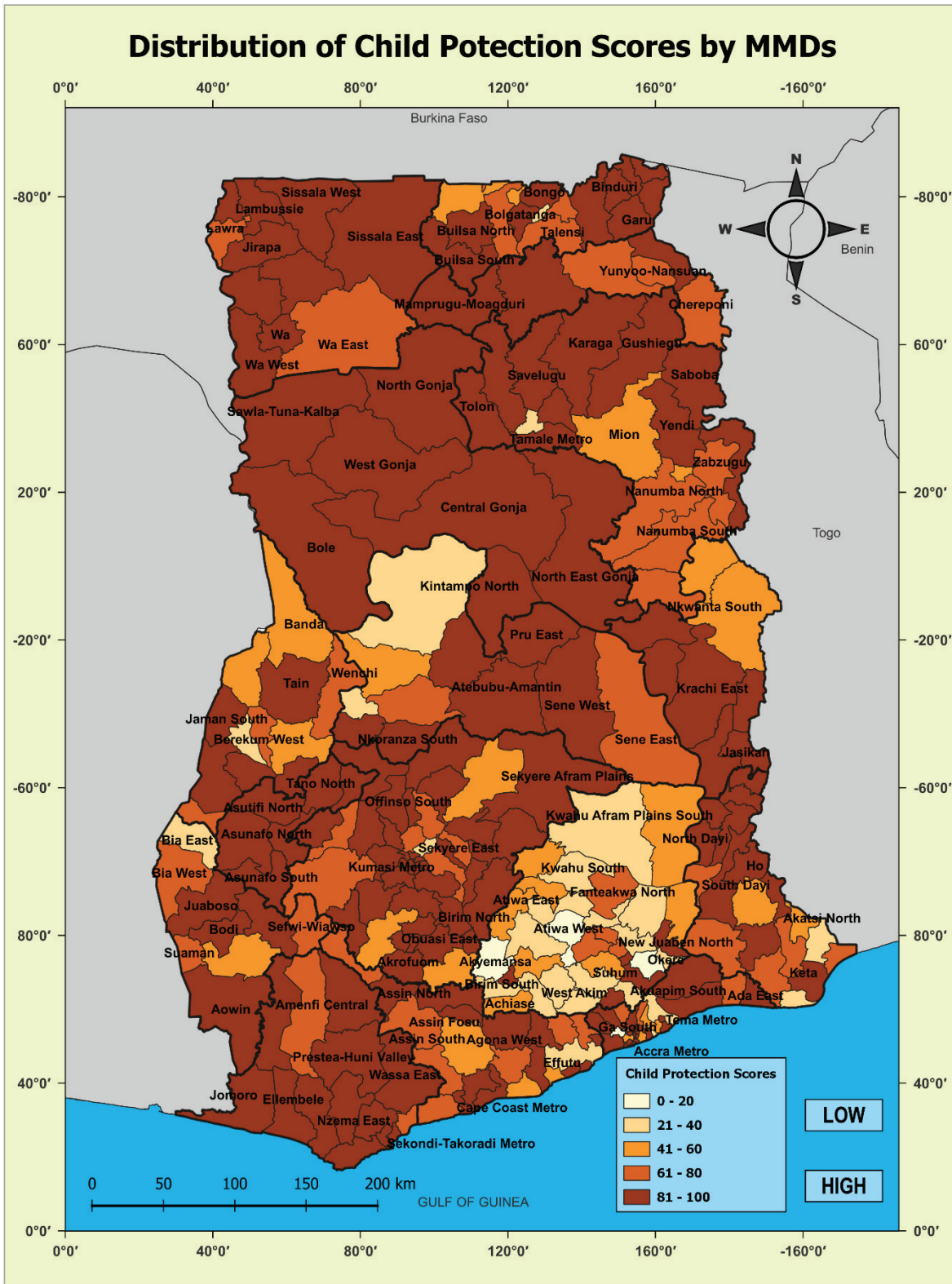
Name	Region	Description	Score	Ranking
North Dayi District	Volta	District	100.0	1
Sekondi-Takoradi Metropolis	Western	Metropolis	100.0	1
Wassa East District	Western	District	100.0	1
Ahanta West Municipality	Western	Municipality	100.0	1
Bodi District	Western North	District	100.0	1

Table 24 highlights the MMDs with the lowest rankings in terms of Child Protection. Seven out of the ten lowest-ranked MMDs were located in the Eastern Region, indicating that child protection measures may need to be enhanced.

Table 24: Lowest Scoring 10 MMDs in Child Protection

Name	Region	Description	Score	Ranking
Berekum West District	Bono	District	29	252
Ayensuano District	Eastern	District	26	253
Akuapim South Municipality	Eastern	Municipality	24	254
Yilo Krobo Municipality	Eastern	Municipality	23	255
Asene-Manso-Akroso District	Eastern	District	22	256
Gomoa East District	Central	District	22	256
Akyemansa District	Eastern	District	20	258
Ga Central Municipality	Greater Accra	Municipality	19	259
Okere District	Eastern	District	19	259
Atiwa West District	Eastern	District	15	261

Map 15 indicates that more than two-thirds of the MMDs across the country scored 80 percent and above for percentage of births registered. The least scoring MMDs on child protection were in the southern part of the country.



Map 15: Distribution of Child Protection Scores by MMDs

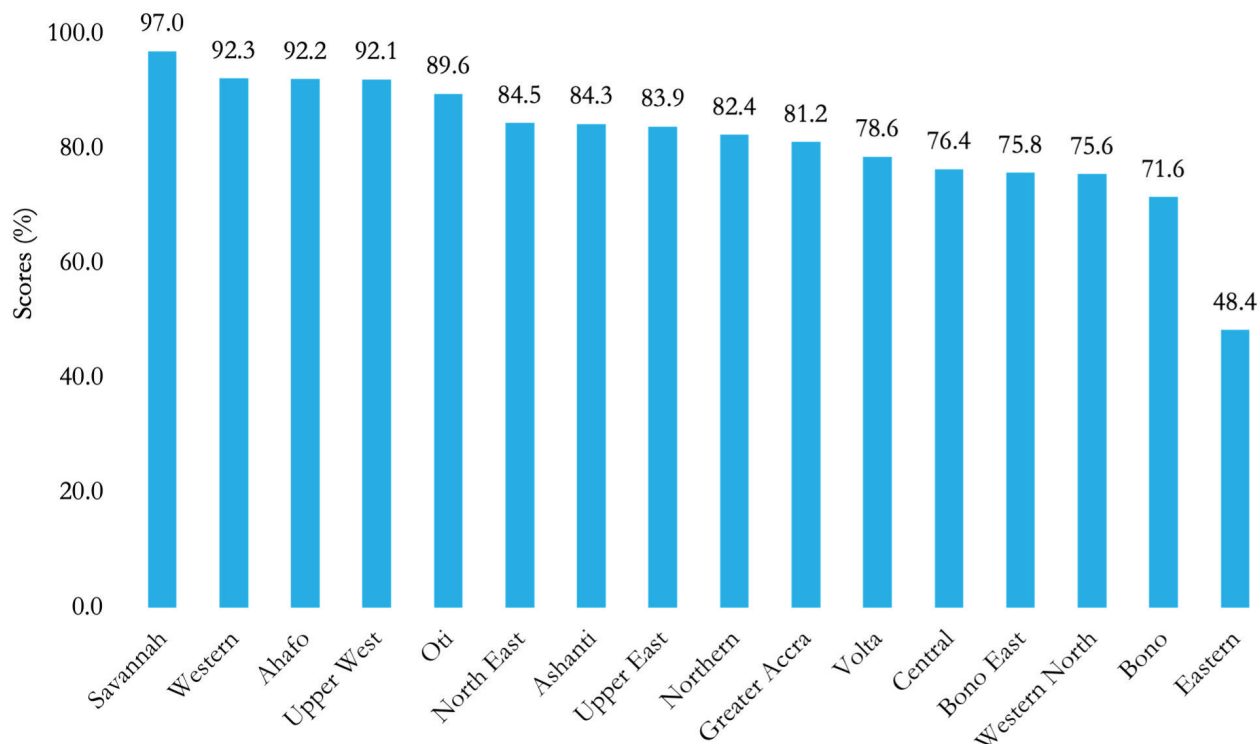


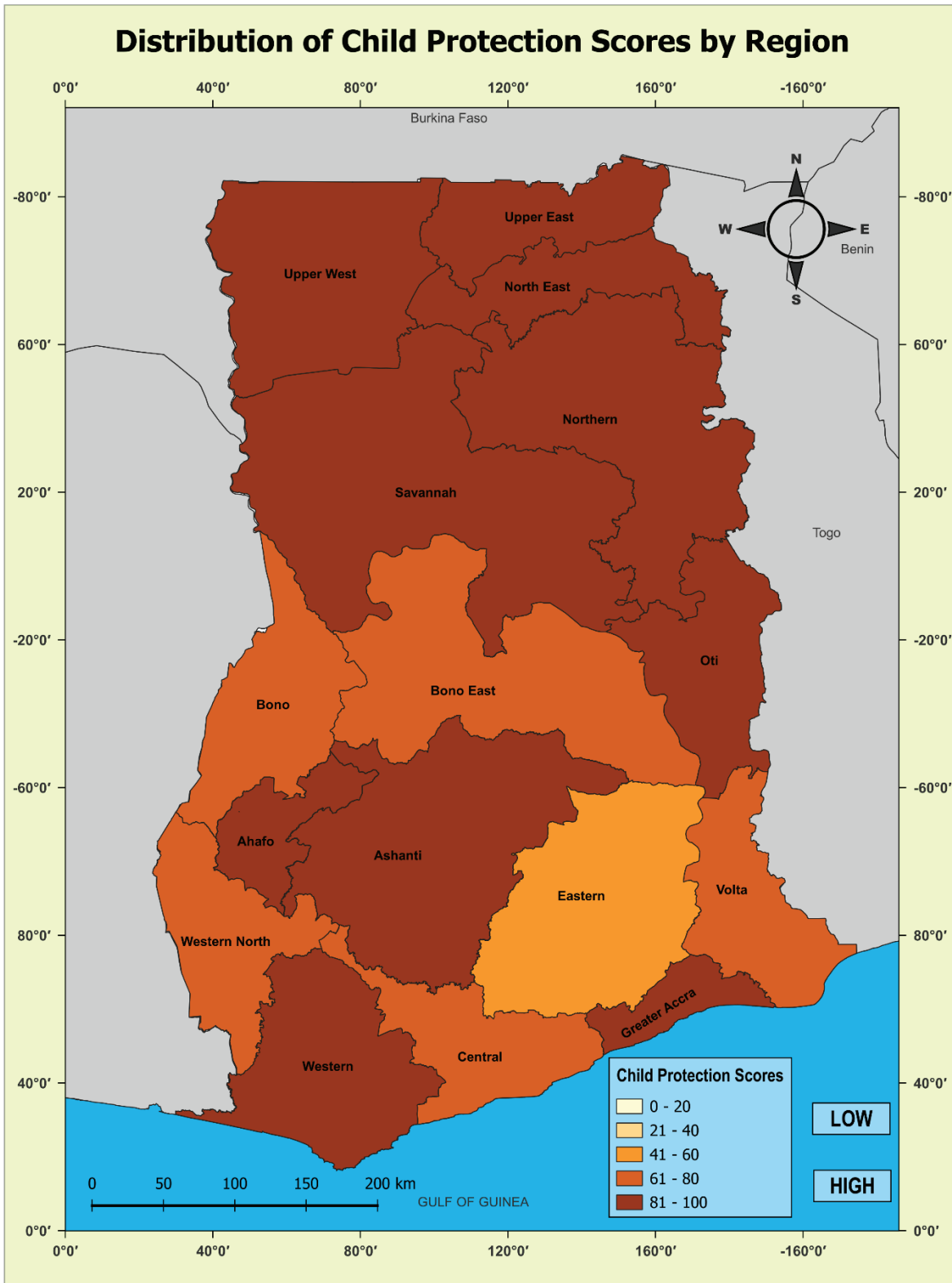
3.8.2. Regional Analysis

Figure 8 and Map 16 illustrates the regional ranking of performance in terms of child protection. Most regions recorded scores above 80 percent, with the Savannah Region topping. The regions with performances below 80 percent are within the south and middle zones of the country. The Upper West

Region surpassed major regions such as Greater Accra and Ashanti. Eastern Region scored about two-thirds of the rating score of Bono Region, highlighting the need for child protection to be considered as an area concern.

Figure 8: Child Protection Performance by Region





Map 16: Distribution of Child Protection Scores by Region

04

TOTAL DLT SCORE AND RANKING



4. Total DLT Score and Ranking

The overall DLT score measures the overall development of all districts by aggregating sectoral scores of each Metropolises, Municipalities and Districts (MMDs). The results of the DLT scores and rankings are presented in figures, maps and tables. The analyses are undertaken at district and regional levels. The overall distributions of achievements of the index and disparities across districts and regions are presented in maps and charts. In the DLT map, the distribution of rankings determined by total scores of the index are indicated by the appropriate colour codes. Districts and regions with scores between 0-20 percent, 21-40 percent, 41-60 percent, 61-80 percent and 81-100 percent are coded with different colours. The scores and rankings of all MMDs based on total DLT scores are presented in Annex I.

4.1. District Total DLT Analysis

Table 25 presents the overall rankings of the MMDs. Three of the top ten MMDs are located in the Greater Accra Region, and these MMDs also occupy the top three positions. The MMDs in the top 10 were spread across all zones in the country. Four of the MMDs – Tema Metropolis, Ayawaso West Municipality, Korle-Klottey Municipality, and New Juaben South Municipality – in the top 10 of 2021 maintained their positions in 2022.

The majority of the MMDs in the top 10 improved their rankings in 2022, with the largest improvement observed in the Nandom Municipality. The only district – Asutifi North, improved in their ranking in 2022, making the first entry into the overall top 10. Korle-Klottey Municipality improved its performance from 6th in 2021 to 1st in 2022. The performance calls for further investigation to understand the underlining factors for the successes witnessed and possible strategies that can be utilised to improve the wellbeing of the populace in the other MMDs.

Table 25: Top 10 MMDs in DLT Scores

Name	Region	Description	2021 Ranking	2022	
				Score	Ranking
Korle-Klottey Municipality	Greater Accra	Municipality	6	85.82	1
Ayawaso West Municipality	Greater Accra	Municipality	2	79.71	2
Tema Metropolis	Greater Accra	Metropolis	1	78.59	3
New Juaben South Municipality	Eastern	Municipality	9	78.06	4
Obuasi Municipality	Ashanti	Municipality	43	77.96	5



Name	Region	Description	2021 Ranking	2022	
				Score	Ranking
Sekondi-Takoradi Metropolis	Western	Metropolis	38	77.41	6
Asutifi North District	Ahafo	District	24	77.31	7
Cape Coast Metropolis	Central	Metropolis	23	76.84	8
Dormaa Central Municipality	Bono	Municipality	18	76.63	9
Nandom Municipality	Upper West	Municipality	103	76.00	10

Table 26 outlines the scores and rankings of the ten lowest-ranked MMDs in Ghana. Among these, nine were districts, with Sagnerigu Municipality being the only Municipality. The bottom ten MMDs are distributed across four regions of the country, with the MMDs in northern part of the country being the majority.

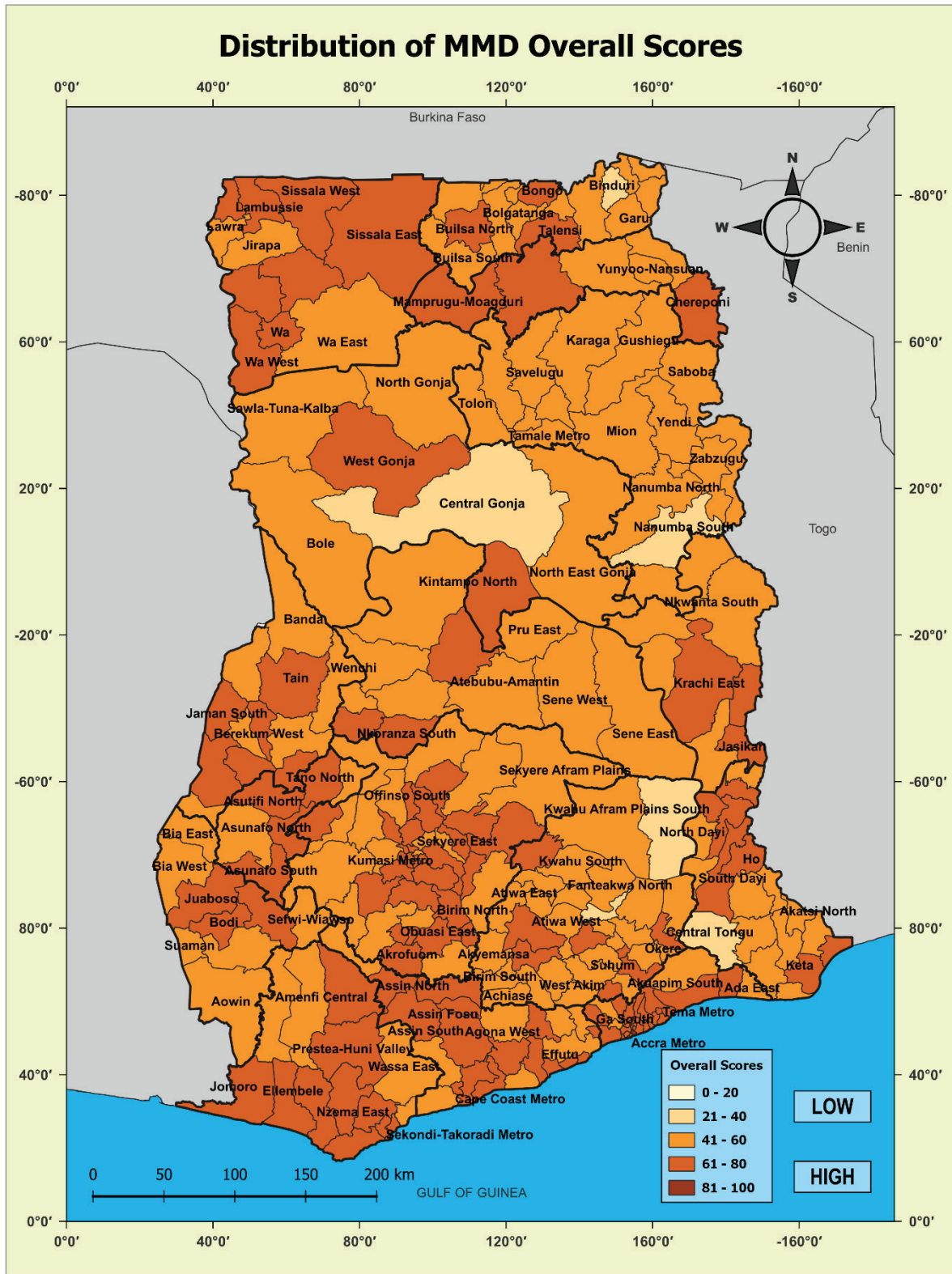
There was a general decline in rankings for 80 percent of the MMDs in the least 10. The

highest decline was observed in the North Tongu District from 75th in 2021 to 259th in 2022. This indicates that there has been a general decline in access to essential social services for the populace in the least 10 MMDs. With the exception of North-East Gonja District and Nanumba South District, all MMDs in the least ten in 2022 were new entrants.

Table 26: Ten MMDs with the Least Score in DLT

Name	Region	Description	2021 Ranking	2022	
				Score	Ranking
Akatsi South District	Volta	District	225	42.45	252
North-East Gonja District	Savannah	District	259	42.21	253
Sawla-Tuna-Kalba District	Savannah	District	252	42.04	254
Sagnerigu Municipality	Northern	Municipality	149	40.90	255
Nanumba South District	Northern	District	258	39.38	256
Binduri District	Upper East	District	245	39.03	257
Kwahu Afram Plains North District	Eastern	District	254	37.70	258
North Tongu District	Volta	District	75	37.61	259
Fanteakwa South District	Eastern	District	223	36.99	260
Central Gonja District	Savannah	District	246	32.44	261

Map 17 shows the overall distribution of total scores for the MMDs. The MMDs scoring 80 percent and above were in the Greater Accra Region. No district obtained a score lower than 20 percent.



Map 17: Distribution of MMDs Overall Scores



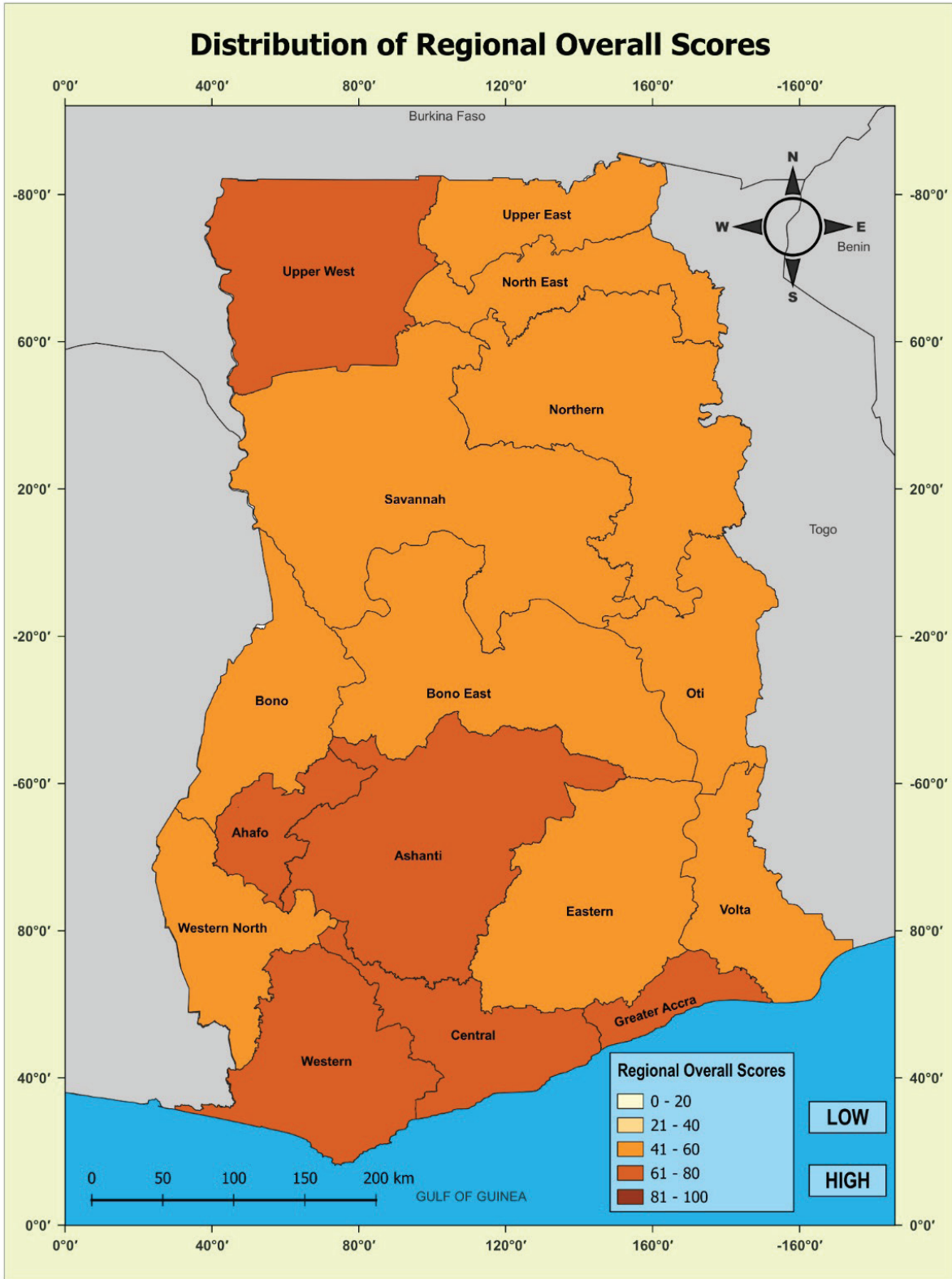
4.2. Regional total DLT Analysis

Table 27 and Map 18 indicates the average total scores and rankings by region. The Greater Accra Region achieved the highest score based on the eight sectors of DLT, maintaining its position in 2021, while the Savannah Region recorded the lowest score. There is the need to investigate the causative factor for the Savannah Region remaining to be the least for two years running.

With the exception of Greater Accra, Northern, North East, and Savannah, all regions recorded variations in rankings in 2022. The three lowest-rated regions are located in the northern part of the country, highlighting a development imbalance between the northern, middle and southern zones. The Upper West Region performed better compared to some regions like Ashanti. Lessons could be learnt from the strategies implemented by the Upper West Region to improve access to social services.

Table 27: Regional District League Table Scores and Ranking

Region	2021 Ranking	2022	
		Score	Ranking
Ahafo	4	64.4	3
Ashanti	8	61.0	6
Bono	5	58.5	7
Bono East	14	55.4	13
Central	3	62.2	5
Eastern	6	55.6	12
Greater Accra	1	66.7	1
North East	9	57.0	9
Northern	15	50.6	15
Oti	13	57.1	8
Savannah	16	48.0	16
Upper East	11	54.4	14
Upper West	12	62.7	4
Volta	10	56.2	11
Western	2	65.2	2
Western North	7	56.3	10



Map 18: Distribution of Regional Overall Scores

05

**CONCLUSIONS
AND RECOM-
MENDATIONS**



5. Conclusions and Recommendations

5.1. Conclusions

This report provides findings of an analysis of 18 indicators across eight sectors, measuring the wellbeing of citizens across Ghana's 261 MMDs. The analysis of each of the sectors indicates very wide disparities among the MMDs in Ghana. For example, while the top MMD scored 92.1 percent in the education index, the last MMD scored only 6.7 percent. In the health sector, the high-performing MMD scored 96.7 percent compared with 10.7 percent for the lowest-performing MMD. Also, in the nutrition sector index, the first MMD scored 93.4 percent while the last MMD scored just 25.9 percent. This trend is reflected in almost all the eight sectors, suggesting that some segments of the population are left behind in terms of service delivery and quality of life. Without a deliberate and sustained effort through better planning, budgetary allocation, effective implementation, monitoring and evaluation by national and sub-national level agencies and authorities, service and quality of life across the country will remain unequal, which will cause many citizens to be left behind in the march towards achieving the SDGs.

5.2. Policy Recommendations

The concept of the District League Table is primarily to offer central Government and other development actors the evidence to enable a more equitable allocation of resources. The concept recognizes that the

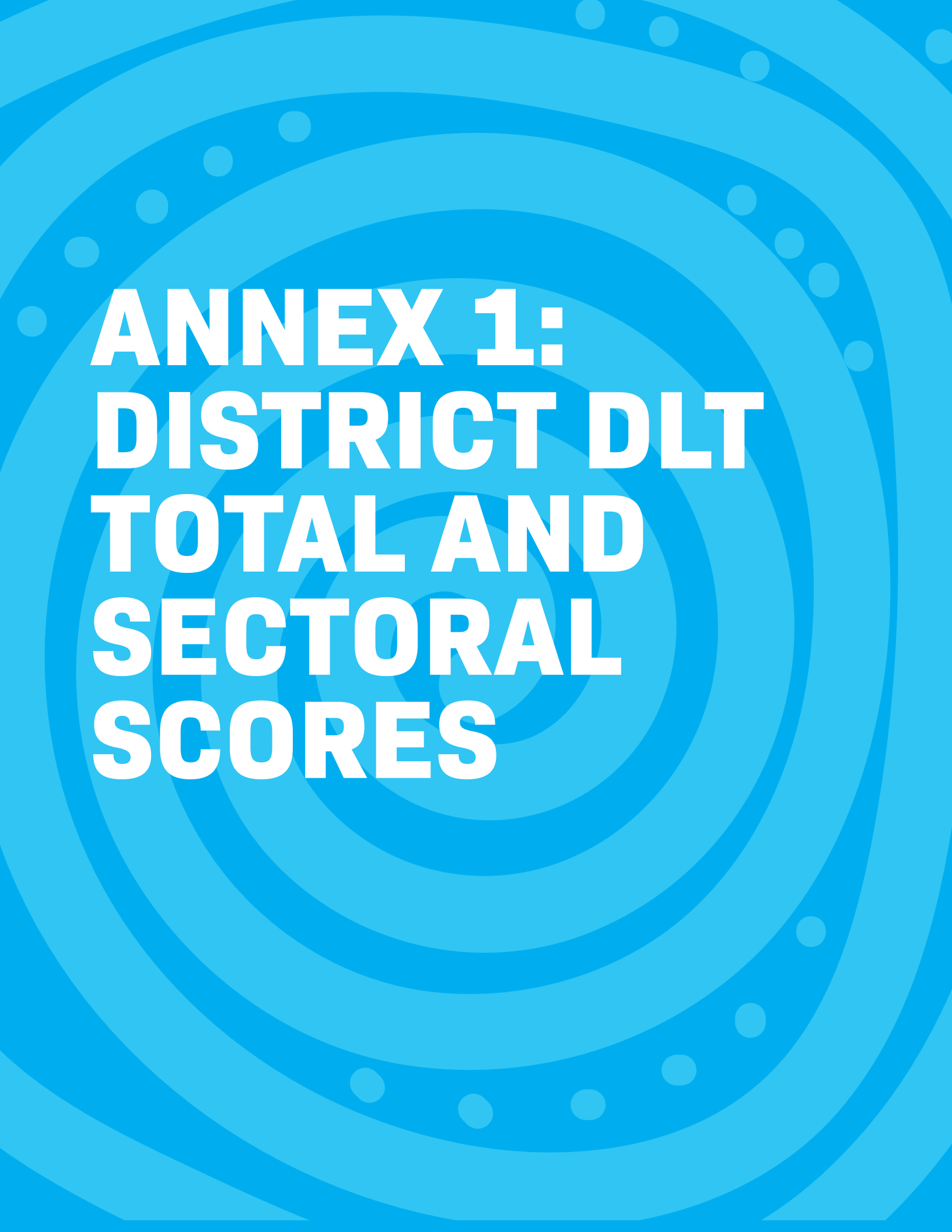
national government, through the MDAs, MMDAs, Parliament and Office of the Common Fund Administrator still have the greatest responsibility for district level development and to address the imbalances in well-being across the country. The 2022 DLT report is again re-echoing the messages of earlier editions and messages from previous, that:

1. The Ministry of Finance and National Development Planning Commission should ensure that national resources are allocated according to need, i.e., using the appropriate targeting tools like the DLT, to support low-ranking MMDs;
2. The Office of Common Fund Administrator should review the frameworks for resource allocation to ensure that the criteria for the allocation favours the most deprived MMDs;
3. The proportion of national revenue for the DACF must be increased and regularly released to facilitate the delivery of MMDAs mandate and development programmes;
4. The Government through the Ministry of Local Government, Decentralisation and Rural Development should accelerate the devolution process to allow for better coordination and monitoring of district service delivery;
5. The Office of the Head of Local Government Service should facilitate the supply of adequate skilled personnel to facilitate effective service delivery, especially in the area of health, social welfare, sanitation and education; and



6. The MMDAs should ensure that information is adequately provided on local economic development (1D1F, IGF generation) to aid assessment of the economic well-being of the citizens in their jurisdiction.

Further, quality data should be provided in the Annual Progress Report to facilitate effective assessment of citizens well-being.

The background features a series of concentric blue circles of varying shades, creating a tunnel-like effect. Small white dots are scattered along the inner edges of these circles, resembling a starry sky or a futuristic design.

ANNEX 1: DISTRICT DLT TOTAL AND SECTORAL SCORES



Annex I: District DLT Total and Sectoral Scores

Table A1: MMDs DLT Scores and Ranking by Sectors

Total DLT Scores and Rankings					
Name	Region	Description	2021	2022	
			Ranking	Score	Ranking
Korle-Klottey Municipality	Greater Accra	Municipality	6	85.78	1
Ayawaso West Municipality	Greater Accra	Municipality	2	79.71	2
Tema Metropolis	Greater Accra	Metropolis	1	78.59	3
New Juaben South Municipality	Eastern	Municipality	9	78.06	4
Obuasi Municipality	Ashanti	Municipality	43	77.96	5
Sekondi-Takoradi Metropolis	Western	Metropolis	38	77.41	6
Asutifi North District	Ahafo	District	24	77.31	7
Cape Coast Metropolis	Central	Metropolis	23	76.84	8
Dormaa Central Municipality	Bono	Municipality	18	76.63	9
Nandom Municipality	Upper West	Municipality	103	76.00	10
Kwadaso Municipality	Ashanti	Municipality	84	75.77	11
La Dade-Kotopon Municipality	Greater Accra	Municipality	36	75.17	12
Effia-Kwesimintsim Municipality	Western	Municipality	25	74.91	13
Accra Metropolis	Greater Accra	Metropolis	11	74.90	14
Suame Municipality	Ashanti	Municipality	215	74.39	15
Weija-Gbawe Municipality	Greater Accra	Municipality	125	74.37	16
Ayawaso Central Municipality	Greater Accra	Municipality	120	74.33	17
Ahanta West Municipality	Western	Municipality	29	73.80	18
Akuapim North Municipality	Eastern	Municipality	12	73.66	19
Kpando Municipality	Volta	Municipality	113	72.66	20
Tarkwa-Nsuaem Municipality	Western	Municipality	3	72.61	21
Atwima Kwanwoma District	Ashanti	District	4	72.33	22
Ga North Municipality	Greater Accra	Municipality	22	72.20	23
Ashaiman Municipality	Greater Accra	Municipality	16	72.04	24



Total DLT Scores and Rankings

Name	Region	Description	2021	2022	
			Ranking	Score	Ranking
Kumasi Metropolis	Ashanti	Metropolis	59	71.70	25
Tano North Municipality	Ahafo	Municipality	161	71.61	26
Sefwi-Wiawso Municipality	Western North	Municipality	65	70.95	27
Juaboso District	Western North	District	26	70.80	28
Nsawam Adoagyiri Municipality	Eastern	Municipality	34	70.54	29
Sekyere East District	Ashanti	District	35	70.53	30
Ho Municipality	Volta	Municipality	63	70.45	31
Ledzekuku Municipality	Greater Accra	Municipality	27	70.30	32
Agona West Municipality	Central	Municipality	72	70.26	33
Nzema East Municipality	Western	Municipality	76	70.05	34
Adentan Municipality	Greater Accra	Municipality	8	69.86	35
Builsa North District	Upper East	District	235	69.78	36
Keta Municipality	Volta	Municipality	247	69.68	37
Jasikan District	Oti	District	62	69.66	38
Effutu Municipality	Central	Municipality	31	69.51	39
Ajumako-Enyan-Essiam District	Central	District	130	69.47	40
Hohoe Municipality	Volta	Municipality	98	69.36	41
Assin Fosu Municipality	Central	Municipality	37	69.34	42
Obuasi East District	Ashanti	District	48	69.18	43
Oforikrom Municipality	Ashanti	Municipality	77	68.96	44
Krachi East Municipality	Oti	Municipality	257	68.37	45
Ga East Municipality	Greater Accra	Municipality	196	68.35	46
Ablekuma West Municipality	Greater Accra	Municipality	19	68.05	47
Asutifi South District	Ahafo	District	33	67.82	48
Sekyere South District	Ashanti	District	233	67.81	49
Adansi Asokwa District	Ashanti	District	114	67.77	50
Ablekuma Central Municipality	Greater Accra	Municipality	138	67.67	51
Ayawaso North Municipality	Greater Accra	Municipality	5	67.59	52
Gomoa West District	Central	District	94	67.32	53
Kadjebi District	Oti	District	109	67.29	54
Asokwa Municipality	Ashanti	Municipality	58	67.27	55
Berekum East Municipality	Bono	Municipality	13	67.19	56
Sissala East Municipality	Upper West	Municipality	69	67.10	57
Tema West Municipality	Greater Accra	Municipality	15	67.07	58



Total DLT Scores and Rankings

Name	Region	Description	2021	2022	
			Ranking	Score	Ranking
Mpohor District	Western	District	165	67.07	59
Krowor Municipality	Greater Accra	Municipality	32	67.05	60
Nkoranza South Municipality	Bono East	Municipality	198	66.89	61
Jomoro Municipality	Western	Municipality	97	66.74	62
Afigya Kwabre South District	Ashanti	District	108	66.73	63
Upper Dekyira East Municipality	Central	Municipality	20	66.70	64
Awutu Senya East Municipality	Central	Municipality	42	66.47	65
Lower Manya Krobo District	Eastern	District	78	66.37	66
Assin South District	Central	District	189	66.34	67
Wa Municipality	Upper West	Municipality	52	66.32	68
Nadowli-Kaleo District	Upper West	District	61	66.18	69
Amansie West District	Ashanti	District	135	66.05	70
West Mamprusi Municipality	North East	Municipality	57	65.96	71
Bosome Freho District	Ashanti	District	195	65.76	72
Gomoa Central Municipality	Central	Municipality	99	65.64	73
Lambussie District	Upper West	District	237	65.50	74
Jaman South Municipality	Bono	Municipality	41	64.99	75
Ayawaso East Municipality	Greater Accra	Municipality	39	64.96	76
Denkyembour District	Eastern	District	68	64.80	77
Asante Akim Central Municipality	Ashanti	Municipality	203	64.53	78
Asante Akim North District	Ashanti	District	90	64.50	79
Mampong Municipality	Ashanti	Municipality	60	64.31	80
Bodi District	Western North	District	221	64.31	81
Techiman South Municipality	Bono East	Municipality	134	64.16	82
West Gonja Municipality	Savannah	Municipality	227	64.14	83
Mfantsiman Municipality	Central	Municipality	104	63.94	84
Wassa Amenfi East Municipality	Western	Municipality	95	63.84	85
Dormaa East District	Bono	District	211	63.81	86
Twifo Ati-Morkwa District	Central	District	110	63.63	87
Pru West District	Bono East	District	202	63.62	88
Assin North Municipality	Central	Municipality	156	63.29	89
Ahafo Ano North Municipality	Ashanti	Municipality	187	63.18	90
Ho West District	Volta	District	49	63.06	91
La Nkwantanang-Madina Municipality	Greater Accra	Municipality	51	63.06	92



Total DLT Scores and Rankings

Name	Region	Description	2021	2022	
			Ranking	Score	Ranking
Ejisu Municipality	Ashanti	Municipality	105	62.91	93
Akrofuom District	Ashanti	District	253	62.76	94
Kwaebibirem Municipality	Eastern	Municipality	118	62.74	95
Talensi District	Upper East	District	136	62.73	96
Atwima Nwabiagya North District	Ashanti	District	154	62.72	97
Mamprugu-Moagduri District	North East	District	53	62.67	98
Old Tafo Municipality	Ashanti	Municipality	64	62.62	99
Bosomtwe District	Ashanti	District	116	62.61	100
Ablekuma North Municipality	Greater Accra	Municipality	82	62.55	101
East Gonja Municipality	Savannah	Municipality	244	62.36	102
Prestea-Huni Valley Municipality	Western	Municipality	137	62.28	103
Ketu South Municipality	Volta	Municipality	241	62.21	104
Asunafo South District	Ahafo	District	101	61.91	105
Ellembele District	Western	District	147	61.78	106
Sissala West District	Upper West	District	146	61.72	107
Chereponi District	North East	District	93	61.69	108
Bekwai Asante Municipality	Ashanti	Municipality	145	61.66	109
Ga South Municipality	Greater Accra	Municipality	201	61.65	110
Bongo District	Upper East	District	141	61.55	111
Kwahu East District	Eastern	District	79	61.20	112
Okaikwei North Municipality	Greater Accra	Municipality	50	61.13	113
Wa West District	Upper West	District	236	61.09	114
Sunyani Municipality	Bono	Municipality	45	60.96	115
Abuakwa South Municipality	Eastern	Municipality	21	60.94	116
Ningo-Prampram District	Greater Accra	District	153	60.91	117
Daffiama-Bussie-Issa District	Upper West	District	166	60.83	118
Kpone-Katamanso Municipality	Greater Accra	Municipality	7	60.78	119
Abura-Asebu-Kwamankese District	Central	District	175	60.55	120
Ada West District	Greater Accra	District	143	60.50	121
Afadzato South District	Volta	District	199	60.50	122
Sekyere Kumawu District	Ashanti	District	160	60.43	123
Tain District	Bono	District	71	60.41	124
Lawra Municipality	Upper West	Municipality	255	60.08	125
Afigya-Kwabre North District	Ashanti	District	126	60.06	126



Total DLT Scores and Rankings

Name	Region	Description	2021	2022	
			Ranking	Score	Ranking
Shama District	Western	District	10	60.00	127
Offinso South Municipality	Ashanti	Municipality	158	60.00	128
Birim Central Municipality	Eastern	Municipality	30	59.97	129
Nabdam District	Upper East	District	214	59.80	130
Juaben Municipality	Ashanti	Municipality	164	59.75	131
Ga Central Municipality	Greater Accra	Municipality	81	59.64	132
Ekumfi District	Central	District	155	59.59	133
Abuakwa North Municipality	Eastern	Municipality	111	59.57	134
Asokore Mampong Municipality	Ashanti	Municipality	191	59.55	135
Banda District	Bono	District	207	59.48	136
Komenda-Edina-Eguafo-Abirem Municipality	Central	Municipality	151	59.24	137
Suhum Municipality	Eastern	Municipality	40	59.16	138
Bia East District	Western North	District	66	59.07	139
Ga West Municipality	Greater Accra	Municipality	44	58.80	140
Kumbungu District	Northern	District	150	58.80	141
Wassa Amenfi West Municipality	Western	Municipality	73	58.56	142
Achiase District	Eastern	District	133	58.22	143
Suaman District	Western North	District	209	58.18	144
Ketu North Municipality	Volta	Municipality	91	58.08	145
North Dayi District	Volta	District	163	57.90	146
Twifo Heman Lower Denkyira District	Central	District	107	57.77	147
Bawku West District	Upper East	District	157	57.69	148
Yendi Municipality	Northern	Municipality	173	57.68	149
Tano South Municipality	Ahafo	Municipality	162	57.52	150
Anloga District	Volta	District	204	57.47	151
Kwahu West Municipality	Eastern	Municipality	47	57.35	152
Upper Denkyira West District	Central	District	132	57.31	153
Ejura Sekyedumase District	Ashanti	District	124	57.26	154
Biakoye Nkonya District	Oti	District	67	57.19	155
Asante Akim South Municipality	Ashanti	Municipality	119	57.14	156
Okere District	Eastern	District	139	56.86	157
Pusiga District	Upper East	District	127	56.63	158
Tamale Metropolis	Northern	Metropolis	167	56.56	159



Total DLT Scores and Rankings

Name	Region	Description	2021	2022	
			Ranking	Score	Ranking
Builsa South District	Upper East	District	170	56.45	160
Dormaa West District	Bono	District	80	56.36	161
Atebubu-Amantin Municipality	Bono East	Municipality	169	56.33	162
Bolgatanga Municipality	Upper East	Municipality	74	56.13	163
Fanteakwa North District	Eastern	District	117	56.02	164
Tolon District	Northern	District	200	55.91	165
Wa East District	Upper West	District	230	54.99	166
Savelugu Municipality	Northern	Municipality	152	54.98	167
Atiwa West District	Eastern	District	112	54.92	168
East Mamprusi Municipality	North East	Municipality	229	54.85	169
Gushiegu Municipality	Northern	Municipality	197	54.82	170
Birim South District	Eastern	District	180	54.78	171
Nkoranza North District	Bono East	District	248	54.76	172
Atwima Mponua District	Ashanti	District	172	54.61	173
Yilo Krobo Municipality	Eastern	Municipality	218	54.60	174
Kwahu South District	Eastern	District	55	54.45	175
Krachi Nchumuru District	Oti	District	206	54.32	176
Akyemansa District	Eastern	District	182	54.01	177
Atwima Nwabiagya Municipality	Ashanti	Municipality	56	53.77	178
Techiman North District	Bono East	District	85	53.70	179
Adansi North District	Ashanti	District	92	53.68	180
Birim North District	Eastern	District	28	53.57	181
Amansie Central District	Ashanti	District	174	53.53	182
Atiwa East District	Eastern	District	14	53.40	183
Guan District	Oti	District	232	53.12	184
Kintampo North Municipality	Bono East	Municipality	159	52.92	185
Kwabre East Municipality	Ashanti	Municipality	46	52.68	186
Wassa East District	Western	District	100	52.65	187
Sene West District	Bono East	District	240	52.43	188
Adaklu District	Volta	District	188	52.36	189
Asuogyaman District	Eastern	District	96	52.29	190
Kintampo South District	Bono East	District	224	52.23	191
Bawku Municipality	Upper East	Municipality	70	51.95	192
New Juaben North Municipality	Eastern	Municipality	121	51.61	193



Total DLT Scores and Rankings

Name	Region	Description	2021	2022	
			Ranking	Score	Ranking
Amenfi Central District	Western	District	193	51.47	194
Kassena Nankana Municipality	Upper East	Municipality	238	51.30	195
Upper West Akim District	Eastern	District	178	51.30	196
Sene East District	Bono East	District	231	51.28	197
Mion District	Northern	District	194	51.15	198
Zabzugu District	Northern	District	249	50.97	199
Awutu Senya District	Central	District	131	50.92	200
Asunafo North Municipality	Ahafo	Municipality	219	50.72	201
Shai-Osudoku District	Greater Accra	District	102	50.63	202
Sekyere Afram Plains District	Ashanti	District	220	50.57	203
Gomoa East District	Central	District	140	50.53	204
Bolgatanga East District	Upper East	District	123	50.53	205
Ayensuano District	Eastern	District	181	50.52	206
Upper Manya Krobo District	Eastern	District	226	50.44	207
Yunyoo-Nansuan District	North East	District	234	50.38	208
Agona East District	Central	District	184	50.37	209
Nanton District	Northern	District	261	50.26	210
Jirapa Municipality	Upper West	Municipality	217	50.21	211
Adansi South District	Ashanti	District	176	50.20	212
Berekum West District	Bono	District	179	50.17	213
Kpandai District	Northern	District	142	49.96	214
Kassena Nankana West District	Upper East	District	242	49.89	215
Garu District	Upper East	District	115	49.89	216
Ahafo Ano South-West District	Ashanti	District	122	49.80	217
Ada East District	Greater Accra	District	17	49.80	218
Jaman North District	Bono	District	222	49.74	219
Nanumba North Municipality	Northern	Municipality	83	49.28	220
Offinso North District	Ashanti	District	205	49.26	221
South Dayi District	Volta	District	87	49.01	222
Aowin Municipality	Western North	Municipality	54	48.91	223
Sekyere Central District	Ashanti	District	250	48.90	224
Krachi West District	Oti	District	208	48.79	225
Nkwanta North District	Oti	District	128	48.44	226
Central Tongu District	Volta	District	106	48.43	227



Total DLT Scores and Rankings

Name	Region	Description	2021	2022	
			Ranking	Score	Ranking
Karaga District	Northern	District	89	48.35	228
North Gonja District	Savannah	District	251	48.33	229
Saboba District	Northern	District	239	48.26	230
West Akim Municipality	Eastern	Municipality	185	48.21	231
Akatsi North District	Volta	District	190	48.06	232
Nkwanta South Municipality	Oti	Municipality	213	48.04	233
Bibiani-Ahwiaso-Bekwai Municipality	Western North	Municipality	88	47.77	234
Wenchi Municipality	Bono	Municipality	148	47.16	235
Amansie South District	Ashanti	District	86	46.95	236
Agortime Ziope District	Volta	District	228	46.95	237
Bunkpurugu-Nakpanduri District	North East	District	177	46.75	238
Ahafo Ano South East District	Ashanti	District	243	46.64	239
Sunyani West Municipality	Bono	Municipality	171	46.27	240
South Tongu District	Volta	District	183	46.21	241
Bole District	Savannah	District	144	45.91	242
Asene-Manso-Akroso District	Eastern	District	129	45.49	243
Sefwi Akontombra District	Western North	District	212	45.02	244
Kwahu Afram Plains South District	Eastern	District	256	44.71	245
Asikuma-Odoben-Brakwa District	Central	District	168	44.54	246
Tatale-Sanguli District	Northern	District	260	44.10	247
Akuapim South Municipality	Eastern	Municipality	216	43.87	248
Tempane District	Upper East	District	210	43.86	249
Bia West District	Western North	District	186	43.04	250
Pru East District	Bono East	District	192	42.69	251
Akatsi South District	Volta	District	225	42.45	252
North-East Gonja District	Savannah	District	259	42.21	253
Sawla-Tuna-Kalba District	Savannah	District	252	42.04	254
Sagnerigu Municipality	Northern	Municipality	149	40.90	255
Nanumba South District	Northern	District	258	39.38	256
Binduri District	Upper East	District	245	39.03	257
Kwahu Afram Plains North District	Eastern	District	254	37.70	258
North Tongu District	Volta	District	75	37.61	259
Fanteakwa South District	Eastern	District	223	36.99	260
Central Gonja District	Savannah	District	246	32.44	261



Education					
Name	Region	Description	2021 Ranking	2022	
				Score	Ranking
Awutu Senya East Municipality	Central	Municipality	2	92.11	1
Ayawaso West Municipality	Greater Accra	Municipality	36	82.55	2
La Dade-Kotopon Municipality	Greater Accra	Municipality	150	77.13	3
Atwima Nwabiagya Municipality	Ashanti	Municipality	15	72.46	4
Assin South District	Central	District	66	71.09	5
Kassena Nankana Municipality	Upper East	Municipality	211	70.22	6
Bolgatanga Municipality	Upper East	Municipality	49	69.12	7
Sekondi-Takoradi Metropolis	Western	Metropolis	225	68.99	8
New Juaben South Municipality	Eastern	Municipality	102	68.12	9
Upper Dekyira East Municipality	Central	Municipality	25	67.18	10
Builsa North District	Upper East	District	186	66.96	11
Sekyere East District	Ashanti	District	59	66.62	12
Kassena Nankana West District	Upper East	District	90	66.21	13
Agona West Municipality	Central	Municipality	63	64.82	14
Tano North Municipality	Ahafo	Municipality	62	64.21	15
Cape Coast Metropolis	Central	Metropolis	52	63.96	16
Asikuma-Odoben-Brakwa District	Central	District	164	63.89	17
Wa Municipality	Upper West	Municipality	16	63.75	18
Akuapim North Municipality District	Eastern	Municipality	68	63.68	19
Adansi Asokwa District	Ashanti	District	171	63.63	20
Asante Akim Central Municipality	Ashanti	Municipality	56	63.42	21
Twifo Ati-Morkwa District	Central	District	23	63.24	22
Twifo Heman Lower Denkyira District	Central	District	55	62.96	23
Agona East District	Central	District	97	62.56	24
Wassa Amenfi East Municipality	Western	Municipality	28	62.38	25
Shama District	Western	District	88	62.32	26
Ellembele District	Western	District	89	62.26	27
Builsa South District	Upper East	District	207	62.17	28
Kpando Municipality	Volta	Municipality	143	62.13	29
Ajumako-Enyan-Essiam District	Central	District	187	61.45	30
Sunyani Municipality	Bono	Municipality	21	61.37	31
Kumasi Metropolis	Ashanti	Metropolis	229	61.20	32
Tema Metropolis	Greater Accra	Metropolis	147	61.16	33
Sekyere South District	Ashanti	District	87	60.58	34



Education					
Name	Region	Description	2021 Ranking	2022	
				Score	Ranking
Ayawaso Central Municipality	Greater Accra	Municipality	183	60.53	35
Assin Fosu Municipality	Central	Municipality	103	60.48	36
Nsawam Adoagyiri Municipality	Eastern	Municipality	24	60.43	37
Biakoye Nkonya District	Oti	District	140	59.63	38
Asante Akim North District	Ashanti	District	120	59.61	39
Obuasi Municipality	Ashanti	Municipality	75	59.49	40
Asunafo South District	Ahafo	District	191	59.48	41
Talensi District	Upper East	District	204	59.21	42
Jasikan District	Oti	District	72	59.07	43
Nzema East Municipality	Western	Municipality	101	58.91	44
Adentan Municipality	Greater Accra	Municipality	5	58.72	45
Wassa East District	Western	District	74	58.68	46
Nandom Municipality	Upper West	Municipality	160	58.63	47
Ablekuma West Municipality	Greater Accra	Municipality	4	58.54	48
Bongo District	Upper East	District	122	58.38	49
Oforikrom Municipality	Ashanti	Municipality	241	58.34	50
Upper Denkyira West District	Central	District	47	58.03	51
Atwima Kwanwoma District	Ashanti	District	7	57.49	52
Bolgatanga East District	Upper East	District	79	57.47	53
Ejisu Municipality	Ashanti	Municipality	19	57.20	54
Ga North Municipality	Greater Accra	Municipality	17	56.77	55
Asutifi North District	Ahafo	District	77	56.60	56
Ahafo Ano North Municipality	Ashanti	Municipality	202	56.56	57
Assin North Municipality	Central	Municipality	142	56.49	58
Sefwi Akontombra District	Western North	District	172	56.34	59
Ejura Sekyedumase District	Ashanti	District	27	55.91	60
Guan District	Oti	District	123	55.88	61
Asante Akim South Municipality	Ashanti	Municipality	124	55.62	62
Kwaebibirem Municipality	Eastern	Municipality	136	55.32	63
Kwahu Afram Plains North District	Eastern	District	260	55.32	63
Ga East Municipality	Greater Accra	Municipality	22	55.23	65
Mampong Municipality	Ashanti	Municipality	86	55.05	66
La Nkwantanang-Madina Municipality	Greater Accra	Municipality	33	54.77	67
Techiman North District	Bono East	District	44	54.69	68



Education					
Name	Region	Description	2021 Ranking	2022	
				Score	Ranking
Bosomtwe District	Ashanti	District	32	54.59	69
Abura-Asebu-Kwamankese District	Central	District	166	54.58	70
Sekyere Kumawu District	Ashanti	District	189	54.52	71
Suame Municipality	Ashanti	Municipality	181	54.52	71
Asokwa Municipality	Ashanti	Municipality	129	54.44	73
Jaman South Municipality	Bono	Municipality	84	54.44	74
Komenda-Edina-Eguafo-Abirem Municipality	Central	Municipality	138	54.43	75
Abuakwa North Municipality	Eastern	Municipality	199	54.34	76
Gomoa West District	Central	District	200	54.33	77
Obuasi East District	Ashanti	District	81	54.16	78
Tano South Municipality	Ahafo	Municipality	139	53.94	79
Nkoranza North District	Bono East	District	161	53.94	80
Juaben Municipality	Ashanti	Municipality	69	53.53	81
Atiwa West District	Eastern	District	153	53.49	82
Agortime Ziope District	Volta	District	30	53.08	83
Sekyere Central District	Ashanti	District	185	52.96	84
Offinso North District	Ashanti	District	78	52.80	85
Sefwi-Wiawso Municipality	Western North	Municipality	92	52.76	86
Bekwai Asante Municipality	Ashanti	Municipality	118	52.74	87
Accra Metropolis	Greater Accra	Metropolis	236	52.72	88
Ahanta West Municipality	Western	Municipality	109	52.63	89
Atwima Nwabiagya North District	Ashanti	District	9	52.44	90
Sissala East Municipality	Upper West	Municipality	113	52.42	91
Ada West District	Greater Accra	District	149	52.38	92
Kwadaso Municipality	Ashanti	Municipality	257	52.24	93
Effutu Municipality	Central	Municipality	51	52.20	94
Ashaiman Municipality	Greater Accra	Municipality	64	52.05	95
West Mamprusi Municipality	North East	Municipality	125	51.87	96
Atwima Mponua District	Ashanti	District	91	51.85	97
Okaikwei North Municipality	Greater Accra	Municipality	246	51.63	98
Effia-Kwesimintsim Municipality	Western	Municipality	239	51.34	99
Dormaa Central Municipality	Bono	Municipality	156	51.28	100
Nkoranza South Municipality	Bono East	Municipality	117	51.26	101



Education					
Name	Region	Description	2021 Ranking	2022	
				Score	Ranking
Adansi South District	Ashanti	District	20	51.00	102
Wassa Amenfi West Municipality	Western	Municipality	95	50.92	103
Nadowli-Kaleo District	Upper West	District	168	50.75	104
Berekum East Municipality	Bono	Municipality	70	50.54	105
North Dayi District	Volta	District	221	50.48	106
Kwahu South District	Eastern	District	157	50.37	107
Daffiama-Bussie-Issa District	Upper West	District	159	50.37	108
Adansi North District	Ashanti	District	107	50.21	109
Sunyani West Municipality	Bono	Municipality	57	50.21	110
Ayawaso East Municipality	Greater Accra	Municipality	248	50.20	111
Awutu Senya District	Central	District	31	50.19	112
Lawra Municipality	Upper West	Municipality	220	50.14	113
Suaman District	Western North	District	54	49.75	114
Amansie West District	Ashanti	District	82	49.49	115
Techiman South Municipality	Bono East	Municipality	41	49.44	116
Akyemansa District	Eastern	District	222	49.19	117
Okere District	Eastern	District	238	49.14	118
Suhum Municipality	Eastern	Municipality	99	49.14	118
Keta Municipality	Volta	Municipality	96	49.01	120
Ledzekuku Municipality	Greater Accra	Municipality	37	48.99	121
Korle-Klottey Municipality	Greater Accra	Municipality	256	48.95	122
Ho Municipality	Volta	Municipality	178	48.94	123
Tarkwa-Nsuaem Municipality	Western	Municipality	11	48.80	124
Gomoa Central Municipality	Central	Municipality	249	48.79	125
Bosome Freho District	Ashanti	District	134	48.77	126
Ablekuma North Municipality	Greater Accra	Municipality	209	48.75	127
Fanteakwa North District	Eastern	District	213	48.71	128
Kadjebi District	Oti	District	93	48.63	129
Atiwa East District	Eastern	District	53	48.52	130
Garu District	Upper East	District	155	48.46	131
Lower Manya Krobo District	Eastern	District	85	48.40	132
Afigya Kwabre South District	Ashanti	District	14	48.22	133
South Tongu District	Volta	District	114	48.18	134
Mfantsiman Municipality	Central	Municipality	110	48.06	135



Education					
Name	Region	Description	2021 Ranking	2022	
				Score	Ranking
Prestea-Huni Valley Municipality	Western	Municipality	58	48.04	136
Old Tafo Municipality	Ashanti	Municipality	226	47.94	137
Bawku Municipality	Upper East	Municipality	126	47.46	138
Tema West Municipality	Greater Accra	Municipality	29	47.44	139
Asutifi South District	Ahafo	District	73	47.24	140
Akrofuom District	Ashanti	District	258	47.15	141
Amansie South District	Ashanti	District	38	46.93	142
Shai-Osudoku District	Greater Accra	District	35	46.80	143
Asuogyaman District	Eastern	District	194	46.43	144
Upper Manya Krobo District	Eastern	District	198	46.34	145
Amenfi Central District	Western	District	43	46.33	146
Kwahu West Municipality	Eastern	Municipality	40	46.26	147
Zabzugu District	Northern	District	151	46.26	148
Kintampo South District	Bono East	District	173	46.24	149
Jomoro Municipality	Western	Municipality	233	46.23	150
Krowor Municipality	Greater Accra	Municipality	50	46.20	151
Hohoe Municipality	Volta	Municipality	254	46.15	152
Juaboso District	Western North	District	42	46.14	153
Upper West Akim District	Eastern	District	215	46.12	154
Bia West District	Western North	District	112	46.04	155
Bibiani-Ahwiaso-Bekwai Municipality	Western North	Municipality	65	46.04	155
Birim Central Municipality	Eastern	Municipality	119	45.85	157
Birim South District	Eastern	District	244	45.85	157
Mamprugu-Moagduri District	North East	District	227	45.66	159
Denkyembour District	Eastern	District	216	45.61	160
Fanteakwa South District	Eastern	District	190	45.61	160
Asokore Mampong Municipality	Ashanti	Municipality	250	45.38	162
Offinso South Municipality	Ashanti	Municipality	48	45.33	163
South Dayi District	Volta	District	182	45.32	164
Wa West District	Upper West	District	192	45.13	165
East Mamprusi Municipality	North East	Municipality	170	44.93	166
Ekumfi District	Central	District	154	44.67	167
Bia East District	Western North	District	34	44.65	168
West Gonja Municipality	Savannah	Municipality	106	44.49	169



Education					
Name	Region	Description	2021 Ranking	2022	
				Score	Ranking
Bodi District	Western North	District	105	44.45	170
Asunafo North Municipality	Ahafo	Municipality	104	43.81	171
New Juaben North Municipality	Eastern	Municipality	80	43.54	172
Amansie Central District	Ashanti	District	193	43.18	173
Mpohor District	Western	District	177	43.12	174
Abuakwa South Municipality	Eastern	Municipality	169	43.01	175
Dormaa West District	Bono	District	188	42.95	176
Pru West District	Bono East	District	152	42.94	177
Pru East District	Bono East	District	94	42.78	178
Akatsi South District	Volta	District	228	42.71	179
Tain District	Bono	District	144	42.71	180
Saboba District	Northern	District	167	42.60	181
Bawku West District	Upper East	District	115	42.50	182
Kintampo North Municipality	Bono East	Municipality	141	42.31	183
Yilo Krobo Municipality	Eastern	Municipality	132	42.26	184
Birim North District	Eastern	District	197	42.23	185
Central Tongu District	Volta	District	67	42.23	186
Tolon District	Northern	District	60	42.15	187
Dormaa East District	Bono	District	98	42.12	188
Tempane District	Upper East	District	205	41.91	189
Aowin Municipality	Western North	Municipality	165	41.85	190
Nabdam District	Upper East	District	179	41.68	191
Achiase District	Eastern	District	243	41.50	192
Sissala West District	Upper West	District	131	41.31	193
Lambussie District	Upper West	District	223	41.03	194
Ho West District	Volta	District	232	40.98	195
Banda District	Bono	District	83	40.95	196
North Tongu District	Volta	District	128	40.68	197
Akuapim South Municipality	Eastern	Municipality	45	40.65	198
Anloga District	Volta	District	214	40.63	199
Krachi East Municipality	Oti	Municipality	231	40.49	200
Ketu North Municipality	Volta	Municipality	163	40.43	201
Pusiga District	Upper East	District	133	40.05	202
Asene-Manso-Akroso District	Eastern	District	184	39.97	203



Education					
Name	Region	Description	2021 Ranking	2022	
				Score	Ranking
Wenchi Municipality	Bono	Municipality	71	39.80	204
Afadzato South District	Volta	District	251	39.80	205
Atebubu-Amantin Municipality	Bono East	Municipality	116	39.79	206
Berekum West District	Bono	District	146	39.78	207
Bunkpurugu-Nakpanduri District	North East	District	135	39.50	208
Ada East District	Greater Accra	District	175	39.09	209
Bole District	Savannah	District	76	38.96	210
Weija-Gbawe Municipality	Greater Accra	Municipality	121	38.89	211
Nkwanta South Municipality	Oti	Municipality	218	38.84	212
Ningo-Prampram District	Greater Accra	District	12	38.43	213
Jirapa Municipality	Upper West	Municipality	252	38.22	214
Sene West District	Bono East	District	176	37.53	215
Yendi Municipality	Northern	Municipality	46	37.32	216
Ga West Municipality	Greater Accra	Municipality	1	37.32	217
Gushiegu Municipality	Northern	Municipality	247	37.05	218
West Akim Municipality	Eastern	Municipality	206	36.94	219
Wa East District	Upper West	District	196	36.88	220
Ayensuano District	Eastern	District	201	36.73	221
Sagnerigu Municipality	Northern	Municipality	18	35.97	222
Ga Central Municipality	Greater Accra	Municipality	10	35.73	223
Binduri District	Upper East	District	195	35.51	224
Kwahu Afram Plains South District	Eastern	District	259	35.50	225
Jaman North District	Bono	District	111	35.19	226
Ga South Municipality	Greater Accra	Municipality	224	35.07	227
Kwahu East District	Eastern	District	234	34.78	228
Yunyoo-Nansuan District	North East	District	242	34.61	229
Krachi Nchumuru District	Oti	District	210	34.07	230
Mion District	Northern	District	230	33.25	231
Afigya-Kwabre North District	Ashanti	District	39	33.13	232
Tatale-Sanguli District	Northern	District	212	33.13	233
Tamale Metropolis	Northern	Metropolis	26	32.80	234
Akatsi North District	Volta	District	180	31.41	235
Nkwanta North District	Oti	District	100	30.10	236
Chereponi District	North East	District	130	30.06	237



Education					
Name	Region	Description	2021 Ranking	2022	
				Score	Ranking
Karaga District	Northern	District	174	29.43	238
Nanton District	Northern	District	148	29.16	239
East Gonja Municipality	Savannah	Municipality	235	28.28	240
Krachi West District	Oti	District	137	28.26	241
Sekyere Afram Plains District	Ashanti	District	208	27.70	242
Kwabre East Municipality	Ashanti	Municipality	8	27.46	243
North Gonja District	Savannah	District	245	27.21	244
Gomoa East District	Central	District	6	25.75	245
Ketu South Municipality	Volta	Municipality	61	25.48	246
Kpone-Katamanso Municipality	Greater Accra	Municipality	3	25.02	247
Sawla-Tuna-Kalba District	Savannah	District	253	24.47	248
Nanumba South District	Northern	District	145	24.01	249
Kumbungu District	Northern	District	13	22.43	250
Sene East District	Bono East	District	237	21.97	251
Savelugu Municipality	Northern	Municipality	108	19.56	252
Nanumba North Municipality	Northern	Municipality	127	18.15	253
North-East Gonja District	Savannah	District	217	17.07	254
Central Gonja District	Savannah	District	219	15.86	255
Kpandai District	Northern	District	162	13.77	256
Ablekuma Central Municipality	Greater Accra	Municipality	255	12.62	257
Ahafo Ano South East District	Ashanti	District	158	8.89	258
Ahafo Ano South-West District	Ashanti	District	203	8.89	258
Adaklu District	Volta	District	240	8.31	260
Ayawaso North Municipality	Greater Accra	Municipality	261	6.73	261

Health					
Name	Region	Description	2021 Ranking	2022	
				Score	Ranking
Korle-Klottey Municipality	Greater Accra	Municipality	1	96.70	1
Ayawaso East Municipality	Greater Accra	Municipality	1	60.54	2
Tamale Metropolis	Northern	Metropolis	101	50.42	3
New Juaben South Municipality	Eastern	Municipality	11	50.16	4
Ayawaso West Municipality	Greater Accra	Municipality	32	49.23	5
Tema Metropolis	Greater Accra	Metropolis	1	48.02	6



Health					
Name	Region	Description	2021 Ranking	2022	
				Score	Ranking
Kumasi Metropolis	Ashanti	Metropolis	8	45.84	7
Asutifi South District	Ahafo	District	1	41.64	8
Amansie South District	Ashanti	District	63	38.42	9
Ayawaso North Municipality	Greater Accra	Municipality	1	37.79	10
Cape Coast Metropolis	Central	Metropolis	41	37.08	11
Effutu Municipality	Central	Municipality	16	36.98	12
Sekondi-Takoradi Metropolis	Western	Metropolis	74	36.44	13
Bolgatanga Municipality	Upper East	Municipality	24	35.93	14
Ashaiman Municipality	Greater Accra	Municipality	12	35.86	15
Asante Akim North District	Ashanti	District	43	35.83	16
Nsawam Adoagyiri Municipality	Eastern	Municipality	14	35.79	17
Birim Central Municipality	Eastern	Municipality	1	35.65	18
Wa Municipality	Upper West	Municipality	39	34.44	19
Techiman North District	Bono East	District	211	34.10	20
Accra Metropolis	Greater Accra	Metropolis	15	33.87	21
East Mamprusi Municipality	North East	Municipality	67	33.85	22
Ellembelle District	Western	District	17	33.71	23
Sissala East Municipality	Upper West	Municipality	18	33.70	24
Obuasi East District	Ashanti	District	9	33.30	25
Sene West District	Bono East	District	78	33.08	26
Pusiga District	Upper East	District	21	32.98	27
Denkyembour District	Eastern	District	25	32.63	28
Tatale-Sanguli District	Northern	District	54	32.62	29
Tempane District	Upper East	District	59	32.54	30
Nkoranza South Municipality	Bono East	Municipality	37	32.42	31
Ejura Sekyedumase District	Ashanti	District	86	32.02	32
Kwahu West Municipality	Eastern	Municipality	117	31.91	33
Tarkwa-Nsuaem Municipality	Western	Municipality	61	31.79	34
Banda District	Bono	District	167	31.58	35
Jaman South Municipality	Bono	Municipality	34	31.42	36
Old Tafo Municipality	Ashanti	Municipality	35	31.14	37
Ayawaso Central Municipality	Greater Accra	Municipality	240	31.13	38
Nandom Municipality	Upper West	Municipality	50	30.74	39
Savelugu Municipality	Northern	Municipality	106	30.69	40



Health					
Name	Region	Description	2021 Ranking	2022	
				Score	Ranking
Nadowli-Kaleo District	Upper West	District	81	30.59	41
Bawku West District	Upper East	District	76	30.48	42
Abuakwa South Municipality	Eastern	Municipality	115	30.47	43
Shai-Osudoku District	Greater Accra	District	28	30.42	44
Ho Municipality	Volta	Municipality	168	29.99	45
Sunyani Municipality	Bono	Municipality	33	29.65	46
Dormaa East District	Bono	District	97	29.53	47
Achiase District	Eastern	District	186	29.31	48
Kwadaso Municipality	Ashanti	Municipality	189	29.27	49
Bia West District	Western North	District	77	29.02	50
Yendi Municipality	Northern	Municipality	143	29.01	51
Nanton District	Northern	District	206	28.97	52
Nkwanta North District	Oti	District	192	28.82	53
Agona West Municipality	Central	Municipality	13	28.79	54
Wenchi Municipality	Bono	Municipality	66	28.79	55
Mpohor District	Western	District	131	28.76	56
Krachi West District	Oti	District	47	28.65	57
Nkoranza North District	Bono East	District	182	28.63	58
Kintampo North Municipality	Bono East	Municipality	68	28.62	59
Assin Fosu Municipality	Central	Municipality	38	28.53	60
Asokwa Municipality	Ashanti	Municipality	124	28.37	61
Gushiegu Municipality	Northern	Municipality	69	28.25	62
Oforikrom Municipality	Ashanti	Municipality	181	27.95	63
Pru East District	Bono East	District	55	27.93	64
North Tongu District	Volta	District	64	27.82	65
Bawku Municipality	Upper East	Municipality	10	27.80	66
Wa West District	Upper West	District	98	27.76	67
Builsa North District	Upper East	District	107	27.65	68
Obuasi Municipality	Ashanti	Municipality	127	27.63	69
Bongo District	Upper East	District	51	27.59	70
Upper Dekyira East Municipality	Central	Municipality	36	27.56	71
Kassena Nankana Municipality	Upper East	Municipality	150	27.52	72
Nabdam District	Upper East	District	184	27.46	73
Mion District	Northern	District	93	27.37	74



Health					
Name	Region	Description	2021 Ranking	2022	
				Score	Ranking
Asunafo South District	Ahafo	District	134	27.30	75
Kumbungu District	Northern	District	92	27.26	76
Zabzugu District	Northern	District	218	27.06	77
Upper Manya Krobo District	Eastern	District	175	26.92	78
Dormaa West District	Bono	District	65	26.91	79
Sekyere East District	Ashanti	District	62	26.91	80
Awutu Senya East Municipality	Central	Municipality	31	26.87	81
Ekumfi District	Central	District	142	26.77	82
Gomoa West District	Central	District	162	26.73	83
Ajumako-Enyan-Essiam District	Central	District	57	26.68	84
Tolon District	Northern	District	119	26.67	85
Krachi Nchumuru District	Oti	District	103	26.65	86
Mamprugu-Moagduri District	North East	District	46	26.60	87
Kpandai District	Northern	District	26	26.54	88
Atiwa East District	Eastern	District	49	26.41	89
Juaben Municipality	Ashanti	Municipality	102	26.39	90
Bosome Freho District	Ashanti	District	197	26.35	91
Builsa South District	Upper East	District	72	26.35	92
West Mamprusi Municipality	North East	Municipality	27	26.29	93
Bole District	Savannah	District	53	26.22	94
La Dade-Kotopon Municipality	Greater Accra	Municipality	220	26.10	95
Ketu North Municipality	Volta	Municipality	128	26.09	96
Garu District	Upper East	District	75	26.08	97
Shama District	Western	District	108	26.06	98
Pru West District	Bono East	District	145	26.02	99
Offinso North District	Ashanti	District	112	25.95	100
West Gonja Municipality	Savannah	Municipality	91	25.93	101
Talensi District	Upper East	District	45	25.90	102
Twifo Ati-Morkwa District	Central	District	120	25.69	103
Keta Municipality	Volta	Municipality	29	25.67	104
Kadjebi District	Oti	District	146	25.65	105
Adansi Asokwa District	Ashanti	District	208	25.61	106
Wassa Amenfi West Municipality	Western	Municipality	60	25.56	107
Asante Akim Central Municipality	Ashanti	Municipality	122	25.52	108



Health					
Name	Region	Description	2021 Ranking	2022	
				Score	Ranking
Asikuma-Odoben-Brakwa District	Central	District	84	25.47	109
Afadzato South District	Volta	District	201	25.46	110
Asunafo North Municipality	Ahafo	Municipality	85	25.46	111
Berekum East Municipality	Bono	Municipality	42	25.45	112
Kwahu South District	Eastern	District	22	25.39	113
Ahafo Ano South-West District	Ashanti	District	139	25.38	114
Adansi South District	Ashanti	District	158	25.37	115
Bolgatanga East District	Upper East	District	173	25.36	116
Jirapa Municipality	Upper West	Municipality	94	25.30	117
Atwima Nwabiagya Municipality	Ashanti	Municipality	70	25.26	118
Suame Municipality	Ashanti	Municipality	228	25.25	119
Abura-Asebu-Kwamankese District	Central	District	141	25.18	120
Tano North Municipality	Ahafo	Municipality	95	25.16	121
Hohoe Municipality	Volta	Municipality	132	25.06	122
Juaboso District	Western North	District	52	25.03	123
Mfantsiman Municipality	Central	Municipality	88	25.01	124
Ada East District	Greater Accra	District	82	24.89	125
Offinso South Municipality	Ashanti	Municipality	23	24.73	126
Bibiani-Ahwiaso-Bekwai Municipality	Western North	Municipality	83	24.55	127
Komenda-Edina-Eguafo-Abirem Municipality	Central	Municipality	164	24.52	128
Ledzekuku Municipality	Greater Accra	Municipality	130	24.46	129
Ahafo Ano South East District	Ashanti	District	140	24.44	130
Sekyer South District	Ashanti	District	118	24.34	131
Awutu Senya District	Central	District	190	24.33	132
Ga South Municipality	Greater Accra	Municipality	232	24.21	133
Sawla-Tuna-Kalba District	Savannah	District	159	24.20	134
Biakoye Nkonya District	Oti	District	48	24.14	135
Okaikwei North Municipality	Greater Accra	Municipality	99	24.10	136
Jaman North District	Bono	District	163	24.05	137
Nanumba South District	Northern	District	80	24.04	138
Adansi North District	Ashanti	District	71	23.90	139
Assin North Municipality	Central	Municipality	193	23.88	140
Bosomtwe District	Ashanti	District	166	23.81	141
Ejisu Municipality	Ashanti	Municipality	58	23.80	142



Health					
Name	Region	Description	2021 Ranking	2022	
				Score	Ranking
Amenfi Central District	Western	District	174	23.78	143
Abuakwa North Municipality	Eastern	Municipality	96	23.68	144
Dormaa Central Municipality	Bono	Municipality	121	23.58	145
Atebubu-Amantin Municipality	Bono East	Municipality	138	23.57	146
Suhum Municipality	Eastern	Municipality	149	23.55	147
Birim North District	Eastern	District	110	23.53	148
Chereponi District	North East	District	1	23.53	149
Wa East District	Upper West	District	152	23.43	150
Techiman South Municipality	Bono East	Municipality	30	23.37	151
Lower Manya Krobo District	Eastern	District	56	23.36	152
Krachi East Municipality	Oti	Municipality	195	23.29	153
Bunkpurugu-Nakpanduri District	North East	District	20	23.24	154
Birim South District	Eastern	District	217	23.12	155
Jasikan District	Oti	District	135	23.05	156
Tano South Municipality	Ahafo	Municipality	100	23.01	157
Nanumba North Municipality	Northern	Municipality	44	22.97	158
Weija-Gbawe Municipality	Greater Accra	Municipality	151	22.90	159
North Gonja District	Savannah	District	169	22.82	160
Karaga District	Northern	District	176	22.82	161
Lawra Municipality	Upper West	Municipality	185	22.77	162
Effia-Kwesimintsim Municipality	Western	Municipality	133	22.74	163
Tain District	Bono	District	148	22.73	164
North Dayi District	Volta	District	157	22.66	165
Asante Akim South Municipality	Ashanti	Municipality	105	22.64	166
Mampong Municipality	Ashanti	Municipality	90	22.63	167
Kassena Nankana West District	Upper East	District	155	22.59	168
Afigya Kwabre South District	Ashanti	District	199	22.48	169
Fanteakwa North District	Eastern	District	172	22.42	170
Amansie West District	Ashanti	District	221	22.41	171
Daffiama-Bussie-Issa District	Upper West	District	111	22.40	172
Guan District	Oti	District	258	22.37	173
Sefwi-Wiawso Municipality	Western North	Municipality	87	22.34	174
Binduri District	Upper East	District	213	22.31	175
Ga West Municipality	Greater Accra	Municipality	160	22.30	176



Health					
Name	Region	Description	2021 Ranking	2022	
				Score	Ranking
South Dayi District	Volta	District	125	22.11	177
Agona East District	Central	District	161	22.09	178
Akuapim North Municipality	Eastern	Municipality	154	22.07	179
Amansie Central District	Ashanti	District	170	22.06	180
Ahanta West Municipality	Western	Municipality	116	22.00	181
Okere District	Eastern	District	225	21.98	182
Yunyoo-Nansuan District	North East	District	19	21.93	183
Wassa East District	Western	District	123	21.88	184
Atiwa West District	Eastern	District	222	21.80	185
Afigya-Kwabre North District	Ashanti	District	198	21.74	186
Kintampo South District	Bono East	District	200	21.69	187
South Tongu District	Volta	District	129	21.69	188
Kwahu East District	Eastern	District	191	21.66	189
Tema West Municipality	Greater Accra	Municipality	248	21.63	190
Gomoa East District	Central	District	241	21.59	191
Aowin Municipality	Western North	Municipality	147	21.57	192
Bia East District	Western North	District	187	21.48	193
Lambussie District	Upper West	District	224	21.35	194
Kwaebibirem Municipality	Eastern	Municipality	188	21.26	195
Prestea-Huni Valley Municipality	Western	Municipality	183	21.09	196
Akatsi South District	Volta	District	136	21.07	197
Ayensuano District	Eastern	District	207	21.01	198
Ho West District	Volta	District	216	20.94	199
Sene East District	Bono East	District	233	20.86	200
Asene-Manso-Akroso District	Eastern	District	227	20.85	201
Kwahu Afram Plains North District	Eastern	District	79	20.83	202
Jomoro Municipality	Western	Municipality	104	20.76	203
Ahafo Ano North Municipality	Ashanti	Municipality	137	20.67	204
Assin South District	Central	District	214	20.64	205
Ablekuma West Municipality	Greater Accra	Municipality	257	20.59	206
Sissala West District	Upper West	District	153	20.47	207
Fanteakwa South District	Eastern	District	235	20.43	208
Saboba District	Northern	District	40	20.39	209
Akyemansa District	Eastern	District	244	20.32	210



Health					
Name	Region	Description	2021 Ranking	2022	
				Score	Ranking
Twifo Heman Lower Denkyira District	Central	District	196	20.18	211
Sekyere Kumawu District	Ashanti	District	156	20.18	212
Kpando Municipality	Volta	Municipality	73	20.17	213
Bekwai Asante Municipality	Ashanti	Municipality	114	20.12	214
West Akim Municipality	Eastern	Municipality	179	20.10	215
Atwima Nwabiagya North District	Ashanti	District	178	19.70	216
Atwima Mponua District	Ashanti	District	202	19.65	217
Central Gonja District	Savannah	District	126	19.64	218
Asutifi North District	Ahafo	District	194	19.64	219
Atwima Kwanwoma District	Ashanti	District	237	19.40	220
Wassa Amenfi East Municipality	Western	Municipality	205	19.39	221
Krowor Municipality	Greater Accra	Municipality	250	19.35	222
Sunyani West Municipality	Bono	Municipality	239	19.08	223
Kwabre East Municipality	Ashanti	Municipality	234	19.01	224
Ga East Municipality	Greater Accra	Municipality	247	18.99	225
Nzema East Municipality	Western	Municipality	171	18.76	226
East Gonja Municipality	Savannah	Municipality	113	18.75	227
North-East Gonja District	Savannah	District	165	18.53	228
Asuogyaman District	Eastern	District	203	18.33	229
Yilo Krobo Municipality	Eastern	Municipality	210	18.31	230
Upper Denkyira West District	Central	District	180	18.13	231
Akuapim South Municipality	Eastern	Municipality	254	18.09	232
Sekyere Central District	Ashanti	District	229	18.08	233
La Nkwantanang-Madina Municipality	Greater Accra	Municipality	177	17.83	234
Central Tongu District	Volta	District	209	17.81	235
Nkwanta South Municipality	Oti	Municipality	109	17.61	236
Adaklu District	Volta	District	230	17.45	237
Ga North Municipality	Greater Accra	Municipality	246	17.44	238
Kwahu Afram Plains South District	Eastern	District	144	17.21	239
Agortime Ziope District	Volta	District	236	17.09	240
Ketu South Municipality	Volta	Municipality	238	17.01	241
Akrofuom District	Ashanti	District	256	16.86	242
New Juaben North Municipality District	Eastern	Municipality	242	16.76	243
Anloga District	Volta	District	245	16.75	244



Health					
Name	Region	Description	2021 Ranking	2022	
				Score	Ranking
Kpone-Katamanso Municipality	Greater Accra	Municipality	260	16.73	245
Berekum West District	Bono	District	251	16.69	246
Ablekuma Central Municipality	Greater Accra	Municipality	255	16.68	247
Gomoa Central Municipality	Central	Municipality	249	16.55	248
Upper West Akim District	Eastern	District	212	16.49	249
Bodi District	Western North	District	223	16.46	250
Sagnerigu Municipality	Northern	Municipality	89	15.61	251
Suaman District	Western North	District	204	15.61	252
Sefwi Akontombra District	Western North	District	219	15.52	253
Sekyere Afram Plains District	Ashanti	District	215	15.16	254
Akatsi North District	Volta	District	243	14.77	255
Ada West District	Greater Accra	District	226	14.70	256
Adentan Municipality	Greater Accra	Municipality	253	14.05	257
Ningo-Prampram District	Greater Accra	District	252	13.03	258
Asokore Mampong Municipality	Ashanti	Municipality	231	12.00	259
Ga Central Municipality	Greater Accra	Municipality	261	11.93	260
Ablekuma North Municipality	Greater Accra	Municipality	259	10.07	261

Nutrition					
Name	Region	Description	2021 Ranking	2022	
				Score	Ranking
Asunafo South District	Ahafo	District	95	93.42	1
Ekumfi District	Central	District	5	86.19	2
Techiman South Municipality	Bono East	Municipality	89	84.71	3
Nanton District	Northern	District	114	82.82	4
Sekyere East District	Ashanti	District	52	81.82	5
Tano North Municipality	Ahafo	Municipality	125	81.74	6
Berekum East Municipality	Bono	Municipality	188	81.44	7
Nanumba North Municipality	Northern	Municipality	9	81.32	8
Yunyoo-Nansuan District	North East	District	79	81.27	9
Bunkpurugu-Nakpanduri District	North East	District	81	81.06	10
Bia East District	Western North	District	45	80.50	11
Krachi Nchumuru District	Oti	District	198	80.30	12
Adansi Asokwa District	Ashanti	District	49	79.92	13



Nutrition					
Name	Region	Description	2021 Ranking	2022	
				Score	Ranking
Twifo Ati-Morkwa District	Central	District	26	79.55	14
Kadjebi District	Oti	District	105	79.02	15
Mion District	Northern	District	31	78.84	16
Nkoranza North District	Bono East	District	147	78.48	17
North Dayi District	Volta	District	30	78.09	18
Sekyere Central District	Ashanti	District	133	77.00	19
Ahafo Ano South East District	Ashanti	District	122	76.55	20
East Mamprusi Municipality	North East	Municipality	170	76.24	21
Kwadaso Municipality	Ashanti	Municipality	115	75.90	22
Bolgatanga East District	Upper East	District	23	75.78	23
Kintampo North Municipality	Bono East	Municipality	41	75.57	24
Amansie West District	Ashanti	District	171	75.47	25
Okere District	Eastern	District	1	75.09	26
Sene East District	Bono East	District	120	74.91	27
Kpandai District	Northern	District	142	74.72	28
Tatale-Sanguli District	Northern	District	116	74.62	29
Biakoye Nkonya District	Oti	District	8	74.46	30
Zabzugu District	Northern	District	22	74.36	31
Chereponi District	North East	District	175	74.34	32
Nkwanta North District	Oti	District	64	74.06	33
Wassa East District	Western	District	101	73.89	34
Obuasi Municipality	Ashanti	Municipality	224	73.73	35
Asutifi North District	Ahafo	District	18	73.41	36
Adaklu District	Volta	District	57	73.39	37
Krachi West District	Oti	District	36	73.37	38
Yendi Municipality	Northern	Municipality	17	73.28	39
Saboba District	Northern	District	78	72.79	40
Assin South District	Central	District	14	72.58	41
Nanumba South District	Northern	District	139	72.58	42
Twifo Heman Lower Denkyira District	Central	District	46	72.35	43
Afadzato South District	Volta	District	44	72.33	44
Krachi East Municipality	Oti	Municipality	177	72.32	45
Upper Denkyira West District	Central	District	217	71.88	46
Jirapa Municipality	Upper West	Municipality	117	71.38	47



Nutrition					
Name	Region	Description	2021 Ranking	2022	
				Score	Ranking
Tempane District	Upper East	District	67	70.93	48
Mpohor District	Western	District	124	70.92	49
Ajumako-Enyan-Essiam District	Central	District	42	70.87	50
Offinso South Municipality	Ashanti	Municipality	219	70.82	51
Assin Fosu Municipality	Central	Municipality	136	70.41	52
Jasikan District	Oti	District	70	70.35	53
Asante Akim North District	Ashanti	District	140	70.35	54
Gushiegu Municipality	Northern	Municipality	158	70.29	55
Adansi South District	Ashanti	District	134	70.12	56
Suaman District	Western North	District	59	69.92	57
Korle-Klottey Municipality	Greater Accra	Municipality	157	69.81	58
Agona West Municipality	Central	Municipality	54	69.74	59
Karaga District	Northern	District	32	69.73	60
Nkwanta South Municipality	Oti	Municipality	164	69.59	61
Mamprugu-Moagduri District	North East	District	239	68.58	62
Jaman South Municipality	Bono	Municipality	10	68.56	63
Wassa Amenfi West Municipality	Western	Municipality	7	68.22	64
La Dade-Kotopon Municipality	Greater Accra	Municipality	229	68.04	65
Asante Akim South Municipality	Ashanti	Municipality	191	67.81	66
Guan District	Oti	District	138	67.58	67
Yilo Krobo Municipality	Eastern	Municipality	24	67.57	68
Agona East District	Central	District	173	67.51	69
Ho West District	Volta	District	12	67.39	70
Sene West District	Bono East	District	256	67.30	71
Sekyere Afram Plains District	Ashanti	District	148	66.99	72
Daffiama-Bussie-Issa District	Upper West	District	58	66.96	73
Komenda-Edina-Eguafo-Abirem Municipality	Central	Municipality	16	66.95	74
Akatsi South District	Volta	District	29	66.90	75
Ahafo Ano South-West District	Ashanti	District	108	66.88	76
Upper Manya Krobo District	Eastern	District	20	66.80	77
Birim Central Municipality	Eastern	Municipality	25	66.68	78
Akuapim South Municipality	Eastern	Municipality	15	66.67	79
Jaman North District	Bono	District	220	66.63	80



Nutrition					
Name	Region	Description	2021 Ranking	2022	
				Score	Ranking
Ashaiman Municipality	Greater Accra	Municipality	55	66.36	81
Krowor Municipality	Greater Accra	Municipality	211	66.31	82
Cape Coast Metropolis	Central	Metropolis	51	66.26	83
Sissala East Municipality	Upper West	Municipality	4	66.23	84
Upper West Akim District	Eastern	District	11	66.02	85
North Gonja District	Savannah	District	159	65.93	86
Atwima Kwanwoma District	Ashanti	District	87	65.89	87
Fanteakwa South District	Eastern	District	48	65.88	88
North-East Gonja District	Savannah	District	236	65.82	89
Bodi District	Western North	District	84	65.81	90
Garu District	Upper East	District	156	65.76	91
Achiase District	Eastern	District	121	65.57	92
Atiwa West District	Eastern	District	6	65.38	93
Mampong Municipality	Ashanti	Municipality	260	65.35	94
Atiwa East District	Eastern	District	83	65.34	95
Kwahu Afram Plains South District	Eastern	District	77	65.31	96
Pru West District	Bono East	District	233	65.30	97
Sagnerigu Municipality	Northern	Municipality	43	64.97	98
Central Tongu District	Volta	District	86	64.81	99
Atebubu-Amantin Municipality	Bono East	Municipality	162	64.67	100
Adansi North District	Ashanti	District	176	64.57	101
Agortime Ziope District	Volta	District	74	64.27	102
Assin North Municipality	Central	Municipality	149	64.26	103
Ayawaso Central Municipality	Greater Accra	Municipality	174	64.23	104
Akatsi North District	Volta	District	123	64.15	105
Bosome Freho District	Ashanti	District	243	64.04	106
Keta Municipality	Volta	Municipality	141	63.78	107
Dormaa Central Municipality	Bono	Municipality	181	63.78	108
Effutu Municipality	Central	Municipality	82	63.64	109
Birim North District	Eastern	District	47	63.52	110
Juaben Municipality	Ashanti	Municipality	94	63.51	111
Gomoa Central Municipality	Central	Municipality	72	63.46	112
Asene-Manso-Akroso District	Eastern	District	68	63.30	113
North Tongu District	Volta	District	218	62.71	114



Nutrition					
Name	Region	Description	2021 Ranking	2022	
				Score	Ranking
Ada West District	Greater Accra	District	195	62.61	115
Savelugu Municipality	Northern	Municipality	180	62.60	116
Awutu Senya District	Central	District	34	62.60	117
Kintampo South District	Bono East	District	88	62.59	118
Talensi District	Upper East	District	21	62.43	119
Birim South District	Eastern	District	69	62.40	120
Nkoranza South Municipality	Bono East	Municipality	225	62.08	121
New Juaben North Municipality	Eastern	Municipality	13	61.87	122
Wa East District	Upper West	District	137	61.78	123
Asutifi South District	Ahafo	District	202	61.76	124
Juaboso District	Western North	District	234	61.64	125
Lambussie District	Upper West	District	238	61.44	126
Ahanta West Municipality	Western	Municipality	60	61.42	127
West Mamprusi Municipality	North East	Municipality	154	61.29	128
Fanteakwa North District	Eastern	District	37	61.27	129
Atwima Nwabiagya North District	Ashanti	District	168	61.19	130
Nsawam Adoagyiri Municipality	Eastern	Municipality	71	61.11	131
Bole District	Savannah	District	155	61.06	132
Dormaa East District	Bono	District	93	60.98	133
Akyemansa District	Eastern	District	192	60.72	134
Suame Municipality	Ashanti	Municipality	130	60.67	135
Bongo District	Upper East	District	111	60.59	136
Wa Municipality	Upper West	Municipality	92	60.51	137
Banda District	Bono	District	257	60.49	138
Tano South Municipality	Ahafo	Municipality	53	60.32	139
Asokore Mampong Municipality	Ashanti	Municipality	230	60.07	140
Akuapim North Municipality	Eastern	Municipality	19	59.89	141
Bolgatanga Municipality	Upper East	Municipality	208	59.80	142
Anloga District	Volta	District	172	59.66	143
Sekyere Kumawu District	Ashanti	District	166	59.56	144
Bia West District	Western North	District	106	59.38	145
Nzema East Municipality	Western	Municipality	112	59.36	146
Ayawaso East Municipality	Greater Accra	Municipality	193	59.04	147
Ahafo Ano North Municipality	Ashanti	Municipality	197	59.01	148



Nutrition					
Name	Region	Description	2021 Ranking	2022	
				Score	Ranking
Kwahu Afram Plains North District	Eastern	District	103	58.89	149
Lower Manya Krobo District	Eastern	District	28	58.87	150
Ablekuma West Municipality	Greater Accra	Municipality	226	58.84	151
Tamale Metropolis	Northern	Metropolis	161	58.66	152
Kwahu East District	Eastern	District	62	58.50	153
Gomoa West District	Central	District	129	58.43	154
Kwaebibirem Municipality	Eastern	Municipality	113	58.41	155
Sissala West District	Upper West	District	35	58.35	156
Dormaa West District	Bono	District	118	58.29	157
West Akim Municipality	Eastern	Municipality	109	58.29	158
Tolon District	Northern	District	131	58.28	159
Offinso North District	Ashanti	District	207	58.19	160
Ayensuano District	Eastern	District	66	58.17	161
Atwima Mponua District	Ashanti	District	189	58.09	162
Amenfi Central District	Western	District	163	57.85	163
Suhum Municipality	Eastern	Municipality	40	57.73	164
Sunyani Municipality	Bono	Municipality	39	57.71	165
Amansie South District	Ashanti	District	145	57.60	166
East Gonja Municipality	Savannah	Municipality	33	57.60	167
Gomoa East District	Central	District	240	57.60	168
Central Gonja District	Savannah	District	228	57.46	169
Tain District	Bono	District	196	57.35	170
Wa West District	Upper West	District	227	57.35	171
Denkyembour District	Eastern	District	56	57.19	172
Afigya Kwabre South District	Ashanti	District	231	57.08	173
Kumasi Metropolis	Ashanti	Metropolis	214	56.85	174
Sunyani West Municipality	Bono	Municipality	143	56.81	175
Afigya-Kwabre North District	Ashanti	District	235	56.77	176
Effia-Kwesimintsim Municipality	Western	Municipality	3	56.70	177
Nadowli-Kaleo District	Upper West	District	73	56.63	178
Ga South Municipality	Greater Accra	Municipality	127	56.13	179
Kassena Nankana West District	Upper East	District	254	55.93	180
Bibiani-Ahwiaso-Bekwai Municipality	Western North	Municipality	102	55.86	181
Kpando Municipality	Volta	Municipality	90	55.86	182



Nutrition					
Name	Region	Description	2021 Ranking	2022	
				Score	Ranking
Bawku Municipality	Upper East	Municipality	110	55.85	183
Berekum West District	Bono	District	223	55.50	184
Bosomtwe District	Ashanti	District	200	55.41	185
Kwabre East Municipality	Ashanti	Municipality	126	55.34	186
Sawla-Tuna-Kalba District	Savannah	District	50	54.96	187
Abuakwa North Municipality	Eastern	Municipality	65	54.95	188
Abuakwa South Municipality	Eastern	Municipality	38	54.78	189
Bekwai Asante Municipality	Ashanti	Municipality	244	54.61	190
Ketu North Municipality	Volta	Municipality	100	54.45	191
Aowin Municipality	Western North	Municipality	104	54.43	192
New Juaben South Municipality	Eastern	Municipality	27	54.29	193
Jomoro Municipality	Western	Municipality	75	54.12	194
Wassa Amenfi East Municipality	Western	Municipality	128	54.09	195
Abura-Asebu-Kwamankese District	Central	District	182	53.98	196
Ejura Sekyedumase District	Ashanti	District	160	53.87	197
Lawra Municipality	Upper West	Municipality	252	53.86	198
Asante Akim Central Municipality	Ashanti	Municipality	258	53.67	199
Sefwi Akontombra District	Western North	District	187	53.49	200
Nabdam District	Upper East	District	212	53.37	201
Nandom Municipality	Upper West	Municipality	167	53.12	202
South Dayi District	Volta	District	210	53.10	203
Sefwi-Wiawso Municipality	Western North	Municipality	91	52.69	204
Ayawaso North Municipality	Greater Accra	Municipality	97	52.59	205
Kumbungu District	Northern	District	165	52.26	206
Ellembelle District	Western	District	246	52.07	207
Shama District	Western	District	63	52.07	208
Mfantiman Municipality	Central	Municipality	169	51.86	209
Pusiga District	Upper East	District	215	51.67	210
Weija-Gbawe Municipality	Greater Accra	Municipality	249	51.58	211
Builsa North District	Upper East	District	250	51.39	212
Builsa South District	Upper East	District	204	51.31	213
Kpone-Katamanso Municipality	Greater Accra	Municipality	179	51.29	214
Asikuma-Odoben-Brakwa District	Central	District	85	51.20	215
Old Tafo Municipality	Ashanti	Municipality	107	51.09	216



Nutrition					
Name	Region	Description	2021 Ranking	2022	
				Score	Ranking
Obuasi East District	Ashanti	District	201	51.03	217
Ningo-Prampram District	Greater Accra	District	144	50.93	218
South Tongu District	Volta	District	119	50.83	219
Ketu South Municipality	Volta	Municipality	199	50.77	220
Prestea-Huni Valley Municipality	Western	Municipality	190	50.45	221
Akrofuom District	Ashanti	District	259	50.44	222
Ga East Municipality	Greater Accra	Municipality	206	50.38	223
Ejisu Municipality	Ashanti	Municipality	241	50.26	224
Sekondi-Takoradi Metropolis	Western	Metropolis	151	49.91	225
Sekyere South District	Ashanti	District	247	49.62	226
Asunafo North Municipality	Ahafo	Municipality	76	49.53	227
Ga West Municipality	Greater Accra	Municipality	153	49.51	228
Ga North Municipality	Greater Accra	Municipality	194	49.36	229
Asokwa Municipality	Ashanti	Municipality	222	48.89	230
West Gonja Municipality	Savannah	Municipality	213	48.50	231
Amansie Central District	Ashanti	District	183	48.06	232
Ga Central Municipality	Greater Accra	Municipality	184	47.08	233
Awutu Senya East Municipality	Central	Municipality	205	47.06	234
Techiman North District	Bono East	District	2	46.55	235
Ho Municipality	Volta	Municipality	150	46.35	236
Tarkwa-Nsuaem Municipality	Western	Municipality	135	45.47	237
Adentan Municipality	Greater Accra	Municipality	245	44.39	238
Pru East District	Bono East	District	248	44.35	239
Oforikrom Municipality	Ashanti	Municipality	178	44.34	240
Binduri District	Upper East	District	232	43.99	241
Asuogyaman District	Eastern	District	96	43.86	242
Tema West Municipality	Greater Accra	Municipality	98	43.09	243
Ablekuma North Municipality	Greater Accra	Municipality	61	43.02	244
Upper Dekyira East Municipality	Central	Municipality	152	42.52	245
La Nkwantanang-Madina Municipality	Greater Accra	Municipality	253	42.36	246
Atwima Nwabiagya Municipality	Ashanti	Municipality	237	42.30	247
Ablekuma Central Municipality	Greater Accra	Municipality	203	41.67	248
Bawku West District	Upper East	District	216	41.67	249
Ledzekuku Municipality	Greater Accra	Municipality	185	41.49	250



Nutrition					
Name	Region	Description	2021 Ranking	2022	
				Score	Ranking
Kwahu West Municipality	Eastern	Municipality	80	38.49	251
Shai-Osudoku District	Greater Accra	District	242	37.24	252
Kassena Nankana Municipality	Upper East	Municipality	261	36.77	253
Hohoe Municipality	Volta	Municipality	186	36.50	254
Tema Metropolis	Greater Accra	Metropolis	209	36.50	255
Wenchi Municipality	Bono	Municipality	251	36.31	256
Okaikwei North Municipality	Greater Accra	Municipality	99	36.27	257
Accra Metropolis	Greater Accra	Metropolis	255	35.29	258
Kwahu South District	Eastern	District	132	32.92	259
Ada East District	Greater Accra	District	221	28.90	260
Ayawaso West Municipality	Greater Accra	Municipality	146	24.95	261

Sanitation					
Name	Region	Description	2021 Ranking	2022	
				Score	Ranking
Adentan Municipality	Greater Accra	Municipality	1	100.00	1
Tema West Municipality	Greater Accra	Municipality	9	100.00	1
Weija-Gbawe Municipality	Greater Accra	Municipality	154	100.00	1
Asutifi North District	Ahafo	District	6	99.49	4
Kwaebibirem Municipality	Eastern	Municipality	37	95.30	5
Ayawaso West Municipality	Greater Accra	Municipality	22	95.00	6
Dormaa Central Municipality	Bono	Municipality	13	95.00	6
Tema Metropolis	Greater Accra	Metropolis	7	95.00	6
Oforikrom Municipality	Ashanti	Municipality	7	94.50	9
Nandom Municipality	Upper West	Municipality	147	94.00	10
Akuapim North Municipality	Eastern	Municipality	3	93.78	11
Denkyembour District	Eastern	District	118	93.68	12
Obuasi Municipality	Ashanti	Municipality	32	93.43	13
La Dade-Kotopon Municipality	Greater Accra	Municipality	10	92.50	14
Ablekuma Central Municipality	Greater Accra	Municipality	48	90.00	15
Ga North Municipality	Greater Accra	Municipality	19	90.00	15
Krowor Municipality	Greater Accra	Municipality	1	90.00	15
New Juaben South Municipality	Eastern	Municipality	25	89.99	18
Yendi Municipality	Northern	Municipality	104	88.86	19



Sanitation					
Name	Region	Description	2021 Ranking	2022	
				Score	Ranking
Juaboso District	Western North	District	40	87.80	20
Ga Central Municipality	Greater Accra	Municipality	55	87.00	21
Accra Metropolis	Greater Accra	Metropolis	10	85.00	22
Kwadaso Municipality	Ashanti	Municipality	57	85.00	22
Berekum East Municipality	Bono	Municipality	4	84.47	24
Kpone-Katamanso Municipality	Greater Accra	Municipality	23	84.00	25
Suame Municipality	Ashanti	Municipality	93	84.00	25
Ahanta West Municipality	Western	Municipality	18	83.25	27
Daffiama-Bussie-Issa District	Upper West	District	33	83.00	28
Atwima Kwanwoma District	Ashanti	District	5	82.42	29
Effia/Kwesimintsim Municipality	Western	Municipality	28	82.00	30
Suaman District	Western North	District	242	80.97	31
Kpando Municipality	Volta	Municipality	159	80.00	32
Kadjebi District	Oti	District	83	79.23	33
Asante Akim Central Municipality	Ashanti	Municipality	87	78.97	34
Ajumako/Enyan/Essiam District	Central	District	173	78.60	35
Builsa North District	Upper East	District	260	78.26	36
Ablekuma North Municipality	Greater Accra	Municipality	41	78.00	37
Korle-Klottey Municipality	Greater Accra	Municipality	29	78.00	37
Sekyere South District	Ashanti	District	261	78.00	37
Ketu North Municipality	Volta	Municipality	31	77.81	40
Nzema East Municipality	Western	Municipality	89	77.64	41
Adansi Asokwa District	Ashanti	District	142	77.00	42
Asokwa Municipality	Ashanti	Municipality	41	76.00	43
Tarkwa-Nsuaem Municipality	Western	Municipality	36	74.74	44
Upper Dekyira East Municipality	Central	Municipality	66	74.32	45
Atiwa East District	Eastern	District	39	73.41	46
Kpandai District	Northern	District	43	73.19	47
Kwahu East District	Eastern	District	44	72.66	48
Ahafo Ano South-West District	Ashanti	District	120	72.50	49
Assin South District	Central	District	45	72.00	50
Ayawaso North Municipality	Greater Accra	Municipality	13	71.94	51
Ledzekuku Municipality	Greater Accra	Municipality	51	71.94	51
Bekwai Asante Municipality	Ashanti	Municipality	47	71.47	53



Sanitation					
Name	Region	Description	2021 Ranking	2022	
				Score	Ranking
Tano North Municipality	Ahafo	Municipality	175	70.68	54
Akyemansa District	Eastern	District	55	70.03	55
Sekondi-Takoradi Metropolis	Western	Metropolis	81	70.00	56
Ga South Municipality	Greater Accra	Municipality	159	69.52	57
Keta Municipality	Volta	Municipality	74	69.50	58
Ketu South Municipality	Volta	Municipality	241	69.50	58
Bia East District	Western North	District	48	68.70	60
Asokore Mampong Municipality	Ashanti	Municipality	57	68.24	61
Juaben Municipality	Ashanti	Municipality	130	68.24	61
Old Tafo Municipality	Ashanti	Municipality	128	68.24	61
Sekyere East District	Ashanti	District	65	68.14	64
Sissala West District	Upper West	District	97	68.00	65
Twifo Heman Lower Denkyira District	Central	District	57	68.00	65
Guan District	Oti	District	100	67.85	67
Krachi East Municipality	Oti	Municipality	170	67.58	68
Assin Fosu Municipality	Central	Municipality	57	67.37	69
Cape Coast Metropolis	Central	Metropolis	109	67.00	70
Gomoa Central Municipality	Central	Municipality	37	66.78	71
Chereponi District	North East	District	67	66.65	72
Talensi District	Upper East	District	204	66.44	73
Hohoe Municipality	Volta	Municipality	150	65.08	74
Sefwi-Wiawso Municipality	Western North	Municipality	93	65.03	75
Ayawaso Central Municipality	Greater Accra	Municipality	122	65.00	76
Ga East Municipality	Greater Accra	Municipality	63	65.00	76
Mamprugu-Moagduri District	North East	District	57	65.00	76
Okere District	Eastern	District	118	65.00	76
Afigya Kwabre South District	Ashanti	District	33	64.95	80
Ejisu Municipality	Ashanti	Municipality	127	63.62	81
Kwahu South District	Eastern	District	105	62.70	82
Ahafo Ano North Municipality	Ashanti	Municipality	91	61.00	83
Lawra Municipality	Upper West	Municipality	234	60.81	84
Offinso South Municipality	Ashanti	Municipality	175	60.11	85
Nadowli-Kaleo District	Upper West	District	16	60.07	86
Wa West District	Upper West	District	195	60.07	86



Sanitation					
Name	Region	Description	2021 Ranking	2022	
				Score	Ranking
Mpohor District	Western	District	135	59.63	88
Ho West District	Volta	District	26	58.87	89
Akrofuom District	Ashanti	District	57	58.76	90
Anloga District	Volta	District	153	58.53	91
Wassa Amenfi East Municipality	Western	Municipality	215	58.29	92
Kintampo South District	Bono East	District	54	58.28	93
Asutifi South District	Ahafo	District	121	58.28	94
Bodi District	Western North	District	84	57.12	95
Twifo Ati-Morkwa District	Central	District	85	56.32	96
Suhum Municipality	Eastern	Municipality	74	56.09	97
Ayensuano District	Eastern	District	81	55.56	98
Birim North District	Eastern	District	45	55.56	98
Fanteakwa North District	Eastern	District	48	55.56	98
Kwahu Afram Plains South District	Eastern	District	128	55.56	98
Lower Manya Krobo District	Eastern	District	252	55.56	98
Upper West Akim District	Eastern	District	126	55.56	98
Atwima Nwabiagya Municipality	Ashanti	Municipality	98	55.38	104
Ho Municipality	Volta	Municipality	93	55.12	105
Techiman North District	Bono East	District	135	55.00	106
Berekum West District	Bono	District	130	54.62	107
Atiwa West District	Eastern	District	168	53.50	108
Achiase District	Eastern	District	109	53.04	109
West Mamprusi Municipality	North East	Municipality	74	52.83	110
Kwahu West Municipality	Eastern	Municipality	69	52.51	111
West Akim Municipality	Eastern	Municipality	98	52.43	112
Nabdam District	Upper East	District	233	52.00	113
Asuogyaman District	Eastern	District	79	51.95	114
Jomoro Municipality	Western	Municipality	105	51.30	115
Atwima Mponua District	Ashanti	District	87	50.96	116
Bawku Municipality	Upper East	Municipality	230	50.07	117
Adansi North District	Ashanti	District	115	49.78	118
Ada East District	Greater Accra	District	10	49.48	119
Jasikan District	Oti	District	30	49.00	120
Awutu Senya East Municipality	Central	Municipality	109	48.99	121



Sanitation					
Name	Region	Description	2021 Ranking	2022	
				Score	Ranking
Nsawam Adoagyiri Municipality	Eastern	Municipality	223	48.80	122
Obuasi East District	Ashanti	District	122	48.76	123
Nkwanta North District	Oti	District	100	48.40	124
Kwabre East Municipality	Ashanti	Municipality	74	48.39	125
Amansie Central District	Ashanti	District	185	48.21	126
Bia West District	Western North	District	92	47.72	127
Abuakwa North Municipality	Eastern	Municipality	188	47.29	128
Atebubu-Amantin Municipality	Bono East	Municipality	182	47.09	129
Tatale-Sanguli District	Northern	District	178	46.96	130
Wenchi Municipality	Bono	Municipality	72	46.94	131
Yilo Krobo Municipality	Eastern	Municipality	73	46.84	132
Ningo-Prampram District	Greater Accra	District	202	46.40	133
Amansie West District	Ashanti	District	138	46.33	134
Bosome Freho District	Ashanti	District	69	46.33	134
Sawla-Tuna-Kalba District	Savannah	District	164	46.32	136
Yunyoo-Nansuan District	North East	District	235	46.00	137
Gomoa West District	Central	District	189	45.77	138
Kumbungu District	Northern	District	166	45.76	139
Shama District	Western	District	13	45.74	140
Ellembele District	Western	District	108	45.61	141
Asante Akim South Municipality	Ashanti	Municipality	174	45.36	142
Wa East District	Upper West	District	115	45.04	143
Kumasi Metropolis	Ashanti	Metropolis	146	45.00	144
Biakoye Nkonya District	Oti	District	148	44.94	145
Jaman South Municipality	Bono	Municipality	130	44.93	146
Lambussie District	Upper West	District	225	44.23	147
Agona West Municipality	Central	Municipality	243	43.70	148
Birim Central Municipality	Eastern	Municipality	79	43.40	149
Techiman South Municipality	Bono East	Municipality	125	43.30	150
Bosomtwe District	Ashanti	District	150	43.11	151
Adaklu District	Volta	District	142	43.00	152
Nkoranza South Municipality	Bono East	Municipality	170	41.74	153
Kwahu Afram Plains North District	Eastern	District	212	41.51	154
Tano South Municipality	Ahafo	Municipality	162	41.46	155



Sanitation					
Name	Region	Description	2021 Ranking	2022	
				Score	Ranking
Nkoranza North District	Bono East	District	210	41.27	156
Sene East District	Bono East	District	240	41.27	156
Sene West District	Bono East	District	163	41.27	156
Bibiani-Ahwiaso-Bekwai Municipality	Western North	Municipality	183	41.27	159
Sunyani Municipality	Bono	Municipality	180	41.12	160
Kintampo North Municipality	Bono East	Municipality	206	41.07	161
Wa Municipality	Upper West	Municipality	194	40.74	162
Kassena Nankana Municipality	Upper East	Municipality	211	40.70	163
Abuakwa South Municipality	Eastern	Municipality	24	40.55	164
Dormaa West District	Bono	District	134	40.44	165
Zabzugu District	Northern	District	166	40.00	166
Asene-Manso-Akroso District	Eastern	District	169	39.84	167
Gomoa East District	Central	District	189	39.79	168
Afadzato South District	Volta	District	142	39.74	169
Gushiegu Municipality	Northern	Municipality	19	39.41	170
Nanumba North Municipality	Northern	Municipality	195	39.41	170
Krachi Nchumuru District	Oti	District	159	39.20	172
Krachi West District	Oti	District	142	39.20	172
Ejura Sekyedumase District	Ashanti	District	225	39.06	174
Pru West District	Bono East	District	156	38.89	175
Atwima Nwabiagya North District	Ashanti	District	155	38.88	176
Ayawaso East Municipality	Greater Accra	Municipality	102	38.74	177
Ga West Municipality	Greater Accra	Municipality	93	38.73	178
Sekyere Central District	Ashanti	District	138	38.31	179
Mampong Municipality	Ashanti	Municipality	16	38.19	180
Afigya-Kwabre North District	Ashanti	District	179	38.00	181
Banda District	Bono	District	187	37.55	182
Dormaa East District	Bono	District	206	37.55	182
Tain District	Bono	District	90	37.55	182
Shai-Osudoku District	Greater Accra	District	165	37.51	185
Mion District	Northern	District	21	37.39	186
Karaga District	Northern	District	74	37.39	187
Upper Manya Krobo District	Eastern	District	150	37.14	188
Sekyere Afram Plains District	Ashanti	District	135	35.66	189



Sanitation					
Name	Region	Description	2021 Ranking	2022	
				Score	Ranking
Ashaiman Municipality	Greater Accra	Municipality	185	35.00	190
Assin North Municipality	Central	Municipality	192	34.50	191
New Juaben North Municipality	Eastern	Municipality	33	34.39	192
East Gonja Municipality	Savannah	Municipality	225	34.00	193
West Gonja Municipality	Savannah	Municipality	225	34.00	193
Jirapa Municipality	Upper West	Municipality	158	33.94	195
Saboba District	Northern	District	212	33.71	196
Prestea-Huni Valley Municipality	Western	Municipality	114	33.17	197
Offinso North District	Ashanti	District	214	33.05	198
Garu District	Upper East	District	26	32.84	199
Wassa East District	Western	District	115	32.80	200
La Nkwantanang-Madina Municipality	Greater Accra	Municipality	71	32.68	201
Akatsi North District	Volta	District	86	32.63	202
South Dayi District	Volta	District	64	31.92	203
Fanteakwa South District	Eastern	District	172	31.86	204
Birim South District	Eastern	District	181	31.45	205
North-East Gonja District	Savannah	District	244	31.20	206
East Mamprusi Municipality	North East	Municipality	252	31.11	207
Central Gonja District	Savannah	District	219	31.09	208
Ahafo Ano South East District	Ashanti	District	206	30.16	209
Bole District	Savannah	District	175	30.13	210
Sekyere Kumawu District	Ashanti	District	138	30.00	211
Sefwi Akontombra District	Western North	District	107	28.60	212
Asunafo North Municipality	Ahafo	Municipality	197	28.14	213
Central Tongu District	Volta	District	202	27.94	214
Akuapim South Municipality	Eastern	Municipality	201	27.85	215
Tamale Metropolis	Northern	Metropolis	149	27.40	216
Bongo District	Upper East	District	238	27.32	217
Bunkpurugu-Nakpanduri District	North East	District	199	27.06	218
Abura-Asebu-Kwamankese District	Central	District	189	26.82	219
Tempene District	Upper East	District	216	26.59	220
Effutu Municipality	Central	Municipality	231	25.75	221
South Tongu District	Volta	District	197	25.51	222
Ablekuma West Municipality	Greater Accra	Municipality	51	25.30	223



Sanitation					
Name	Region	Description	2021 Ranking	2022	
				Score	Ranking
Upper Denkyira West District	Central	District	235	25.00	224
Akatsi South District	Volta	District	251	24.72	225
Asante Akim North District	Ashanti	District	138	24.66	226
Nkwanta South Municipality	Oti	Municipality	184	24.49	227
Agona East District	Central	District	221	24.36	228
Bolgatanga Municipality	Upper East	Municipality	199	24.33	229
Nanumba South District	Northern	District	225	24.06	230
Aowin Municipality	Western North	Municipality	68	23.88	231
Wassa Amenfi West Municipality	Western	Municipality	238	23.59	232
Okaikwei North Municipality	Greater Accra	Municipality	51	23.00	233
Builsa South District	Upper East	District	223	22.71	234
North Dayi District	Volta	District	255	22.00	235
Ada West District	Greater Accra	District	102	21.56	236
Nanton District	Northern	District	216	21.54	237
Sunyani West Municipality	Bono	Municipality	156	20.55	238
Pusiga District	Upper East	District	193	20.19	239
Kassena Nankana West District	Upper East	District	222	18.75	240
Bolgatanga East District	Upper East	District	232	18.16	241
Jaman North District	Bono	District	245	17.60	242
Asunafo South District	Ahafo	District	109	17.07	243
Binduri District	Upper East	District	206	17.00	244
Komenda-Edina-Eguafo-Abirem Municipality	Central	Municipality	245	16.86	245
Savelugu Municipality	Northern	Municipality	130	16.54	246
Asikuma-Odoben-Brakwa District	Central	District	257	15.23	247
Mfantiman Municipality	Central	Municipality	254	15.00	248
Sissala East Municipality	Upper West	Municipality	249	14.90	249
Tolon District	Northern	District	250	13.91	250
Bawku West District	Upper East	District	216	13.80	251
Agortime Ziope District	Volta	District	247	13.61	252
Ekumfi District	Central	District	235	13.54	253
North Tongu District	Volta	District	113	13.06	254
Pru East District	Bono East	District	220	12.91	255
Sagnerigu Municipality	Northern	Municipality	205	12.82	256



Sanitation					
Name	Region	Description	2021 Ranking	2022	
				Score	Ranking
Awutu Senya District	Central	District	247	12.06	257
North Gonja District	Savannah	District	258	11.90	258
Amenfi Central District	Western	District	259	8.98	259
Amansie South District	Ashanti	District	122	8.00	260
Adansi South District	Ashanti	District	256	7.23	261

Water					
Name	Region	Description	2021 Ranking	2022	
				Score	Ranking
Ablekuma Central Municipality	Greater Accra	Municipality	28	100.00	1
Ablekuma West Municipality	Greater Accra	Municipality	1	100.00	1
Accra Metropolis	Greater Accra	Metropolis	1	100.00	1
Ashaiman Municipality	Greater Accra	Municipality	45	100.00	1
Ayawaso Central Municipality	Greater Accra	Municipality	1	100.00	1
Ga North Municipality	Greater Accra	Municipality	1	100.00	1
Gomoa Central Municipality	Central	Municipality	16	100.00	1
Korle-Klottey Municipality	Greater Accra	Municipality	1	100.00	1
Kpone-Katamanso Municipality	Greater Accra	Municipality	1	100.00	1
Krowor Municipality	Greater Accra	Municipality	1	100.00	1
La Dade-Kotopon Municipality	Greater Accra	Municipality	1	100.00	1
Ledzekuku Municipality	Greater Accra	Municipality	45	100.00	1
Tema West Municipality	Greater Accra	Municipality	49	100.00	1
Effutu Municipality	Central	Municipality	1	99.90	14
Mfantsiman Municipality	Central	Municipality	14	99.10	15
Tema Metropolis	Greater Accra	Metropolis	14	99.00	16
Obuasi East District	Ashanti	District	156	98.50	17
Ekumfi District	Central	District	16	98.00	18
Sekondi-Takoradi Metropolis	Western	Metropolis	20	98.00	18
Amansie Central District	Ashanti	District	123	97.30	20
Hohoe Municipality	Volta	Municipality	22	97.20	21
Effia/Kwesimintsim Municipality	Western	Municipality	28	97.00	22
La Nkwantanang-Madina Municipality	Greater Accra	Municipality	37	96.80	23
Obuasi Municipality	Ashanti	Municipality	16	96.70	24
Ho Municipality	Volta	Municipality	37	96.30	25



Water					
Name	Region	Description	2021 Ranking	2022	
				Score	Ranking
Ayawaso North Municipality	Greater Accra	Municipality	83	95.37	26
Weija-Gbawe Municipality	Greater Accra	Municipality	28	95.37	26
Ablekuma North Municipality	Greater Accra	Municipality	1	95.00	28
Adentan Municipality	Greater Accra	Municipality	45	95.00	28
Ayawaso West Municipality	Greater Accra	Municipality	22	95.00	28
Ga Central Municipality	Greater Accra	Municipality	63	95.00	28
Ga East Municipality	Greater Accra	Municipality	70	95.00	28
Kwadaso Municipality	Ashanti	Municipality	93	95.00	28
Nandom Municipality	Upper West	Municipality	20	95.00	28
Suame Municipality	Ashanti	Municipality	259	95.00	28
Bawku West District	Upper East	District	123	94.60	36
Dormaa Central Municipality	Bono	Municipality	28	94.60	36
Asutifi North District	Ahafo	District	60	94.30	38
Nsawam Adoagyiri Municipality	Eastern	Municipality	40	93.80	39
Sekyere South District	Ashanti	District	28	93.00	40
Kwabre East Municipality	Ashanti	Municipality	93	92.60	41
Kpando Municipality	Volta	Municipality	142	92.20	42
Ahanta West Municipality	Western	Municipality	53	91.80	43
Sefwi-Wiawso Municipality	Western North	Municipality	148	91.40	44
Kassena Nankana West District	Upper East	District	93	90.20	45
Banda District	Bono	District	92	90.00	46
Ga West Municipality	Greater Accra	Municipality	251	90.00	46
Gomoa West District	Central	District	13	90.00	46
Jasikan District	Oti	District	134	90.00	46
Savelugu Municipality	Northern	Municipality	52	90.00	46
Tamale Metropolis	Northern	Metropolis	119	90.00	46
Denkyemba District	Eastern	District	177	89.40	52
Assin South District	Central	District	63	89.00	53
Ketu South Municipality	Volta	Municipality	235	88.56	54
Berekum East Municipality	Bono	Municipality	189	88.50	55
Tarkwa-Nsuaem Municipality	Western	Municipality	93	88.20	56
Abuakwa South Municipality	Eastern	Municipality	83	87.80	57
Juaboso District	Western North	District	68	87.80	57
Sissala East Municipality	Upper West	Municipality	70	87.80	57



Water					
Name	Region	Description	2021 Ranking	2022	
				Score	Ranking
North Dayi District	Volta	District	70	87.00	60
Prestea-Huni Valley Municipality	Western	Municipality	109	87.00	60
Talensi District	Upper East	District	175	86.80	62
Nadowli-Kaleo District	Upper West	District	111	86.40	63
Upper Dekyira East Municipality	Central	Municipality	91	86.00	64
Anloga District	Volta	District	80	85.90	65
Assin Fosu Municipality	Central	Municipality	53	85.80	66
Birim South District	Eastern	District	209	85.80	66
Afigya Kwabre South District	Ashanti	District	123	85.00	68
Keta Municipality	Volta	Municipality	142	85.00	68
Nabdam District	Upper East	District	116	85.00	68
Ada West District	Greater Accra	District	77	84.90	71
Cape Coast Metropolis	Central	Metropolis	1	84.75	72
Atiwa West District	Eastern	District	116	84.70	73
East Gonja Municipality	Savannah	Municipality	240	84.70	73
West Gonja Municipality	Savannah	Municipality	240	84.70	73
Suhum Municipality	Eastern	Municipality	93	84.10	76
Kwaebibirem Municipality	Eastern	Municipality	163	84.00	77
Lambussie District	Upper West	District	174	83.00	78
Techiman North District	Bono East	District	134	83.00	78
Akuapim North Municipality	Eastern	Municipality	160	82.00	80
New Juaben South Municipality	Eastern	Municipality	130	82.00	80
Agona West Municipality	Central	Municipality	63	80.78	82
Akyemansa District	Eastern	District	141	80.20	83
Ajumako-Enyan-Essiam District	Central	District	116	80.10	84
Yunyoo-Nansuan District	North East	District	53	80.00	85
East Mamprusi Municipality	North East	Municipality	210	79.80	86
Kwahu East District	Eastern	District	189	79.80	86
West Mamprusi Municipality	North East	Municipality	134	79.80	86
Akrofuom District	Ashanti	District	123	79.40	89
Asante Akim Central Municipality	Ashanti	Municipality	93	79.00	90
Ahafo Ano South-West District	Ashanti	District	134	78.90	91
Wa Municipality	Upper West	Municipality	106	78.90	91
Asuogyaman District	Eastern	District	70	78.80	93



Water					
Name	Region	Description	2021 Ranking	2022	
				Score	Ranking
Builsa North District	Upper East	District	130	78.80	93
Wa West District	Upper West	District	148	78.68	95
Builsa South District	Upper East	District	40	78.20	96
Okaikwei North Municipality	Greater Accra	Municipality	45	78.00	97
Sissala West District	Upper West	District	134	78.00	97
Wa East District	Upper West	District	148	78.00	97
Jomoro Municipality	Western	Municipality	134	77.80	100
Bekwai Asante Municipality	Ashanti	Municipality	163	77.60	101
Mpohor District	Western	District	49	77.40	102
Asokwa Municipality	Ashanti	Municipality	146	77.00	103
Krachi East Municipality	Oti	Municipality	234	76.80	104
Kadjebi District	Oti	District	183	75.00	105
Asutifi South District	Ahafo	District	81	74.65	106
Atwima Nwabiagya North District	Ashanti	District	257	74.60	107
Berekum West District	Bono	District	70	74.60	107
Kumasi Metropolis	Ashanti	Metropolis	173	74.53	109
Bosome Freho District	Ashanti	District	197	74.40	110
Dormaa East District	Bono	District	207	74.30	111
Sunyani West Municipality	Bono	Municipality	189	74.10	112
Kwahu South District	Eastern	District	111	74.00	113
Oforikrom Municipality	Ashanti	Municipality	199	73.80	114
Ejisu Municipality	Ashanti	Municipality	194	73.60	115
Bia East District	Western North	District	195	73.50	116
Kwahu West Municipality	Eastern	Municipality	160	73.10	117
Atwima Kwanwoma District	Ashanti	District	28	72.90	118
Asokore Mampong Municipality	Ashanti	Municipality	199	72.46	119
Old Tafo Municipality	Ashanti	Municipality	70	72.46	119
Nzema East Municipality	Western	Municipality	108	72.30	121
Ketu North Municipality	Volta	Municipality	215	72.10	122
Kintampo South District	Bono East	District	163	72.10	122
Gushiegu Municipality	Northern	Municipality	144	72.00	124
Nanumba North Municipality	Northern	Municipality	60	72.00	124
Sagnerigu Municipality	Northern	Municipality	144	72.00	124
Sekyere East District	Ashanti	District	198	71.90	127



Water					
Name	Region	Description	2021 Ranking	2022	
				Score	Ranking
Wenchi Municipality	Bono	Municipality	35	71.90	127
Bodi District	Western North	District	188	71.70	129
Chereponi District	North East	District	163	71.30	130
Komenda-Edina-Eguafo-Abirem Municipality	Central	Municipality	163	70.40	131
Nkoranza South Municipality	Bono East	Municipality	204	70.40	131
Afigya-Kwabre North District	Ashanti	District	115	70.20	133
Tain District	Bono	District	53	70.12	134
Abura-Asebu-Kwamankese District	Central	District	199	70.00	135
Adaklu District	Volta	District	228	70.00	135
Okere District	Eastern	District	177	70.00	135
Wassa Amenfi East Municipality	Western	Municipality	70	69.60	138
Twifo Ati-Morkwa District	Central	District	189	69.20	139
Afadzato South District	Volta	District	199	69.00	140
Mampong Municipality	Ashanti	Municipality	1	69.00	140
Amenfi Central District	Western	District	148	68.90	142
Ningo-Prampram District	Greater Accra	District	83	68.90	142
Pru West District	Bono East	District	227	68.90	142
Sekyere Kumawu District	Ashanti	District	123	68.90	142
Upper Denkyira West District	Central	District	40	68.70	146
Lawra Municipality	Upper West	Municipality	199	68.30	147
Mamprugu-Moagduri District	North East	District	53	68.20	148
Tano North Municipality	Ahafo	Municipality	59	68.20	148
Daffiama-Bussie-Issa District	Upper West	District	231	68.00	150
Ga South Municipality	Greater Accra	Municipality	214	67.60	151
Gomoa East District	Central	District	114	67.31	152
Achiase District	Eastern	District	186	67.10	153
Pusiga District	Upper East	District	210	67.00	154
Kintampo North Municipality	Bono East	Municipality	130	65.90	155
Ellembelle District	Western	District	212	65.20	156
Jaman South Municipality	Bono	Municipality	63	64.60	157
Ahafo Ano North Municipality	Ashanti	Municipality	163	64.50	158
Bosomtwe District	Ashanti	District	180	64.20	159
Bongo District	Upper East	District	83	63.44	160



Water					
Name	Region	Description	2021 Ranking	2022	
				Score	Ranking
Yilo Krobo Municipality	Eastern	Municipality	160	62.90	161
Amansie West District	Ashanti	District	123	62.70	162
Suaman District	Western North	District	235	62.30	163
Ayensuano District	Eastern	District	177	62.18	164
Birim North District	Eastern	District	40	62.18	164
Fanteakwa North District	Eastern	District	204	62.18	164
Lower Manya Krobo District	Eastern	District	93	62.18	164
Upper West Akim District	Eastern	District	204	62.18	164
Sekyere Afram Plains District	Ashanti	District	223	61.80	169
Nkoranza North District	Bono East	District	130	60.75	170
Sene East District	Bono East	District	215	60.75	170
Sene West District	Bono East	District	215	60.75	170
Ayawaso East Municipality	Greater Accra	Municipality	77	60.50	173
Adansi South District	Ashanti	District	105	60.30	174
Kumbungu District	Northern	District	252	60.30	174
Assin North Municipality	Central	Municipality	63	60.00	176
Zabzugu District	Northern	District	252	60.00	176
Saboba District	Northern	District	252	59.60	178
Atwima Nwabiagya Municipality	Ashanti	Municipality	111	59.00	179
Birim Central Municipality	Eastern	Municipality	230	59.00	179
North Gonja District	Savannah	District	93	59.00	179
Bia West District	Western North	District	224	58.20	182
Nkwanta North District	Oti	District	183	57.95	183
Ho West District	Volta	District	109	57.90	184
Krachi Nchumuru District	Oti	District	226	57.60	185
Krachi West District	Oti	District	224	57.60	185
Offinso South Municipality	Ashanti	Municipality	163	57.50	187
Dormaa West District	Bono	District	83	56.10	188
Jaman North District	Bono	District	242	55.60	189
Asunafo South District	Ahafo	District	89	55.00	190
Yendi Municipality	Northern	Municipality	242	54.00	191
West Akim Municipality	Eastern	Municipality	231	53.60	192
Akatsi North District	Volta	District	215	53.27	193
Central Tongu District	Volta	District	28	53.27	193



Water					
Name	Region	Description	2021 Ranking	2022	
				Score	Ranking
Sekyere Central District	Ashanti	District	156	52.90	195
Amansie South District	Ashanti	District	235	52.80	196
Atebubu-Amantin Municipality	Bono East	Municipality	215	52.80	196
Atwima Mponua District	Ashanti	District	121	51.10	198
Juaben Municipality	Ashanti	Municipality	228	50.80	199
Bawku Municipality	Upper East	Municipality	83	50.70	200
Asikuma-Odoben-Brakwa District	Central	District	134	49.80	201
Abuakwa North Municipality	Eastern	Municipality	189	48.70	202
Sunyani Municipality	Bono	Municipality	146	48.10	203
Tolon District	Northern	District	163	48.10	203
Twifo Heman Lower Denkyira District	Central	District	215	47.40	205
Upper Manya Krobo District	Eastern	District	163	47.00	206
Shama District	Western	District	40	46.40	207
Bolgatanga Municipality	Upper East	Municipality	93	46.20	208
Ada East District	Greater Accra	District	16	45.70	209
Karaga District	Northern	District	195	45.69	210
Kpandai District	Northern	District	238	45.69	210
Mion District	Northern	District	252	45.69	210
Adansi North District	Ashanti	District	22	45.60	213
Tano South Municipality	Ahafo	Municipality	69	45.60	213
Techiman South Municipality	Bono East	Municipality	244	45.60	213
Ejura Sekyedumase District	Ashanti	District	156	45.20	216
Awutu Senya East Municipality	Central	Municipality	248	45.00	217
Sawla-Tuna-Kalba District	Savannah	District	245	45.00	217
Agona East District	Central	District	62	44.70	219
Asante Akim North District	Ashanti	District	156	44.70	219
Kwahu Afram Plains South District	Eastern	District	250	44.64	221
Wassa East District	Western	District	51	43.30	222
Shai-Osudoku District	Greater Accra	District	148	42.50	223
Atiwa East District	Eastern	District	39	42.20	224
Wassa Amenfi West Municipality	Western	Municipality	180	41.70	225
Bolgatanga East District	Upper East	District	22	40.30	226
Asunafo North Municipality	Ahafo	Municipality	176	40.10	227
Sefwi Akontombra District	Western North	District	81	40.00	228



Water					
Name	Region	Description	2021 Ranking	2022	
				Score	Ranking
Bibiani-Ahwiaso-Bekwai Municipality	Western North	Municipality	180	39.10	229
Jirapa Municipality	Upper West	Municipality	106	38.70	230
Aowin Municipality	Western North	Municipality	79	37.90	231
Kassena Nankana Municipality	Upper East	Municipality	89	37.80	232
Offinso North District	Ashanti	District	239	37.80	232
Ahafo Ano South East District	Ashanti	District	215	36.70	234
Akatsi South District	Volta	District	155	36.30	235
Asene-Manso-Akroso District	Eastern	District	36	36.20	236
North Tongu District	Volta	District	93	35.80	237
Adansi Asokwa District	Ashanti	District	123	35.00	238
Biakoye Nkonya District	Oti	District	53	34.80	239
Tatale-Sanguli District	Northern	District	252	34.50	240
South Dayi District	Volta	District	22	34.10	241
Akuapim South Municipality	Eastern	Municipality	187	33.70	242
Bole District	Savannah	District	121	33.60	243
Awutu Senya District	Central	District	148	33.50	244
Nanton District	Northern	District	261	32.90	245
Garu District	Upper East	District	207	32.70	246
Guan District	Oti	District	183	32.70	246
Kwahu Afram Plains North District	Eastern	District	257	31.50	248
South Tongu District	Volta	District	222	31.40	249
New Juaben North Municipality District	Eastern	Municipality	163	31.10	250
Nkwanta South Municipality	Oti	Municipality	148	26.50	251
Asante Akim South Municipality	Ashanti	Municipality	22	25.80	252
Agortime Ziope District	Volta	District	247	25.30	253
Nanumba South District	Northern	District	260	24.40	254
Tempene District	Upper East	District	120	23.20	255
Bunkpurugu-Nakpanduri District	North East	District	93	21.90	256
Fanteakwa South District	Eastern	District	249	21.30	257
Binduri District	Upper East	District	93	21.00	258
Central Gonja District	Savannah	District	213	20.00	259
Pru East District	Bono East	District	231	19.00	260
North-East Gonja District	Savannah	District	245	10.40	261



Energy (Electricity)					
Name	Region	Description	2021 Ranking	2022	
				Score	Ranking
Ablekuma Central Municipality	Greater Accra	Municipality	1	100.00	1
Ablekuma North Municipality	Greater Accra	Municipality	1	100.00	1
Ablekuma West Municipality	Greater Accra	Municipality	1	100.00	1
Abuakwa North Municipality	Eastern	Municipality	1	100.00	1
Accra Metropolis	Greater Accra	Metropolis	1	100.00	1
Adentan Municipality	Greater Accra	Municipality	68	100.00	1
Ashaiman Municipality	Greater Accra	Municipality	1	100.00	1
Asokwa Municipality	Ashanti	Municipality	1	100.00	1
Assin North Municipality	Central	Municipality	88	100.00	1
Ayawaso Central Municipality	Greater Accra	Municipality	1	100.00	1
Ayawaso North Municipality	Greater Accra	Municipality	1	100.00	1
Bosomtwe District	Ashanti	District	64	100.00	1
Cape Coast Metropolis	Central	Metropolis	1	100.00	1
Effia-Kwesimintsim Municipality	Western	Municipality	1	100.00	1
Effutu Municipality	Central	Municipality	1	100.00	1
Ekumfi District	Central	District	1	100.00	1
Ga North Municipality	Greater Accra	Municipality	1	100.00	1
Gomoa Central Municipality	Central	Municipality	114	100.00	1
Ho Municipality	Volta	Municipality	1	100.00	1
Komenda-Edina-Eguafo-Abirem Municipality	Central	Municipality	1	100.00	1
Korle-Klottey Municipality	Greater Accra	Municipality	1	100.00	1
Kpone-Katamanso Municipality	Greater Accra	Municipality	1	100.00	1
Krowor Municipality	Greater Accra	Municipality	1	100.00	1
Kumasi Metropolis	Ashanti	Metropolis	1	100.00	1
La Dade-Kotopon Municipality	Greater Accra	Municipality	1	100.00	1
Ledzekuku Municipality	Greater Accra	Municipality	45	100.00	1
Lower Manya Krobo District	Eastern	District	84	100.00	1
Shama District	Western	District	63	100.00	1
Sissala East Municipality	Upper West	Municipality	68	100.00	1
Suame Municipality	Ashanti	Municipality	117	100.00	1
Tamale Metropolis	Northern	Metropolis	159	100.00	1
Tarkwa-Nsuaem Municipality	Western	Municipality	1	100.00	1
Tema Metropolis	Greater Accra	Metropolis	37	100.00	1
Tema West Municipality	Greater Accra	Municipality	1	100.00	1



Energy (Electricity)					
Name	Region	Description	2021 Ranking	2022	
				Score	Ranking
Ga Central Municipality	Greater Accra	Municipality	31	99.90	35
Mfantiman Municipality	Central	Municipality	32	99.90	35
Yilo Krobo Municipality	Eastern	Municipality	95	99.80	37
Hohoe Municipality	Volta	Municipality	37	99.70	38
Obuasi Municipality	Ashanti	Municipality	37	99.50	39
Jomoro Municipality	Western	Municipality	33	99.30	40
Denkyembour District	Eastern	District	159	99.10	41
West Mamprusi Municipality	North East	Municipality	99	99.00	42
Abuakwa South Municipality	Eastern	Municipality	35	98.70	43
Sekondi-Takoradi Metropolis	Western	Metropolis	45	98.60	44
Asene-Manso-Akroso District	Eastern	District	34	98.50	45
Birim South District	Eastern	District	45	98.50	45
Akuapim North Municipality District	Eastern	Municipality	114	98.20	47
Mampong Municipality	Ashanti	Municipality	45	98.00	48
Atwima Kwanwoma District	Ashanti	District	56	97.80	49
Nkoranza South Municipality	Bono East	Municipality	191	97.80	49
Obuasi East District	Ashanti	District	56	97.80	49
Ga East Municipality	Greater Accra	Municipality	1	97.50	52
La Nkwantanang-Madina Municipality	Greater Accra	Municipality	41	97.50	52
Okaikwei North Municipality	Greater Accra	Municipality	1	97.50	52
Adansi Asokwa District	Ashanti	District	84	97.00	55
Awutu Senya East Municipality	Central	Municipality	150	97.00	55
Ningo-Prampram District	Greater Accra	District	44	97.00	55
Weija-Gbawe Municipality	Greater Accra	Municipality	68	97.00	55
Achiase District	Eastern	District	54	96.50	59
Ga South Municipality	Greater Accra	Municipality	41	96.40	60
Afigya Kwabre South District	Ashanti	District	99	96.20	61
New Juaben North Municipality	Eastern	Municipality	95	96.00	62
Nandom Municipality	Upper West	Municipality	188	95.40	63
Ayawaso West Municipality	Greater Accra	Municipality	37	95.00	64
Kwadaso Municipality	Ashanti	Municipality	1	95.00	64
New Juaben South Municipality	Eastern	Municipality	45	95.00	64
Asante Akim North District	Ashanti	District	153	94.90	67
Berekum East Municipality	Bono	Municipality	129	94.90	67



Energy (Electricity)					
Name	Region	Description	2021 Ranking	2022	
				Score	Ranking
Agona West Municipality	Central	Municipality	99	94.57	69
Kwahu East District	Eastern	District	68	94.50	70
Jaman North District	Bono	District	64	94.40	71
Adaklu District	Volta	District	78	94.00	72
Anloga District	Volta	District	113	93.80	73
East Gonja Municipality	Savannah	Municipality	194	93.50	74
West Gonja Municipality	Savannah	Municipality	194	93.50	74
Gomoa East District	Central	District	141	93.10	76
Gomoa West District	Central	District	43	93.00	77
Sefwi-Wiawso Municipality	Western North	Municipality	118	93.00	77
Asante Akim South Municipality	Ashanti	Municipality	78	92.70	79
Dormaa Central Municipality	Bono	Municipality	90	92.60	80
Bosome Freho District	Ashanti	District	83	92.20	81
Prestea-Huni Valley Municipality	Western	Municipality	99	92.10	82
Amansie West District	Ashanti	District	82	92.00	83
Ahanta West Municipality	Western	Municipality	99	91.80	84
Asutifi North District	Ahafo	District	144	91.80	84
Ada West District	Greater Accra	District	99	91.60	86
Oforikrom Municipality	Ashanti	Municipality	128	91.50	87
Wenchi Municipality	Bono	Municipality	129	91.50	87
Techiman South Municipality	Bono East	Municipality	191	91.10	89
Sekyere East District	Ashanti	District	98	90.70	90
Banda District	Bono	District	151	90.00	91
Jasikan District	Oti	District	209	90.00	91
Birim Central Municipality	Eastern	Municipality	56	89.53	93
Kwaebibirem Municipality	Eastern	Municipality	144	89.53	93
Lambussie District	Upper West	District	194	89.40	95
Wa Municipality	Upper West	Municipality	188	89.10	96
Sekyere South District	Ashanti	District	227	89.00	97
Kwabre East Municipality	Ashanti	Municipality	45	88.40	98
Ketu South Municipality	Volta	Municipality	118	88.22	99
Nzema East Municipality	Western	Municipality	55	88.20	100
Kumbungu District	Northern	District	159	88.00	101
Nsawam Adoagyiri Municipality	Eastern	Municipality	125	88.00	101



Energy (Electricity)					
Name	Region	Description	2021 Ranking	2022	
				Score	Ranking
Bolgatanga East District	Upper East	District	127	87.35	103
Bongo District	Upper East	District	175	87.20	104
Jaman South Municipality	Bono	Municipality	122	86.60	105
Afigya-Kwabre North District	Ashanti	District	64	86.10	106
Wassa Amenfi West Municipality	Western	Municipality	1	85.70	107
Suhum Municipality	Eastern	Municipality	68	85.60	108
Kwahu South District	Eastern	District	159	85.30	109
Abura-Asebu-Kwamankese District	Central	District	135	85.00	110
Akatsi North District	Volta	District	147	85.00	110
Dormaa East District	Bono	District	224	84.40	112
Tain District	Bono	District	68	84.40	112
North Dayi District	Volta	District	142	84.00	114
Krachi East Municipality	Oti	Municipality	248	83.80	115
Nkwanta South Municipality	Oti	Municipality	226	83.80	115
Pru West District	Bono East	District	99	83.30	117
Sekyere Kumawu District	Ashanti	District	99	83.30	117
Dormaa West District	Bono	District	122	83.10	119
Okere District	Eastern	District	135	83.10	119
Assin South District	Central	District	146	83.00	121
Kpando Municipality	Volta	Municipality	173	83.00	121
Kwahu West Municipality	Eastern	Municipality	95	82.80	123
Tolon District	Northern	District	214	82.80	123
Atwima Nwabiagya North District	Ashanti	District	175	82.70	125
Twifo Ati-Morkwa District	Central	District	194	82.60	126
Keta Municipality	Volta	Municipality	118	82.00	127
Lawra Municipality	Upper West	Municipality	235	82.00	127
Atiwa East District	Eastern	District	135	81.90	129
Akrofuom District	Ashanti	District	231	81.20	130
Assin Fosu Municipality	Central	Municipality	159	81.10	131
Mion District	Northern	District	251	80.00	132
Asutifi South District	Ahafo	District	53	79.90	133
Akyemansa District	Eastern	District	36	79.60	134
South Dayi District	Volta	District	90	79.30	135
Upper Dekyira East Municipality	Central	Municipality	88	78.60	136



Energy (Electricity)					
Name	Region	Description	2021 Ranking	2022	
				Score	Ranking
Asokore Mampong Municipality	Ashanti	Municipality	64	77.51	137
Old Tafo Municipality	Ashanti	Municipality	1	77.51	137
Ayensuano District	Eastern	District	209	76.65	139
Fanteakwa North District	Eastern	District	156	76.65	139
Kwahu Afram Plains South District	Eastern	District	245	76.65	139
Upper Manya Krobo District	Eastern	District	253	76.65	139
Upper West Akim District	Eastern	District	156	76.65	139
Tano North Municipality	Ahafo	Municipality	223	76.60	144
Ketu North Municipality	Volta	Municipality	169	76.40	145
Mpohor District	Western	District	237	76.20	146
Ajumako-Enyan-Essiam District	Central	District	214	76.05	147
Awutu Senya District	Central	District	56	76.05	147
Bodi District	Western North	District	171	75.60	149
Ellembele District	Western	District	173	75.40	150
Bia East District	Western North	District	175	75.00	151
Amenfi Central District	Western	District	134	74.70	152
Atiwa West District	Eastern	District	84	74.60	153
Ejisu Municipality	Ashanti	Municipality	159	74.10	154
Ahafo Ano North Municipality	Ashanti	Municipality	194	73.00	155
Wassa Amenfi East Municipality	Western	Municipality	1	73.00	155
Akuapim South Municipality	Eastern	Municipality	99	72.90	157
Afadzato South District	Volta	District	194	72.00	158
Asuogyaman District	Eastern	District	99	71.30	159
Nadowli-Kaleo District	Upper West	District	221	71.00	160
Upper Denkyira West District	Central	District	68	70.90	161
Adansi South District	Ashanti	District	206	70.82	162
Ho West District	Volta	District	126	70.50	163
Juaboso District	Western North	District	56	70.30	164
Kintampo North Municipality	Bono East	Municipality	219	70.20	165
Berekum West District	Bono	District	84	70.10	166
Atwima Mponua District	Ashanti	District	159	69.20	167
Tano South Municipality	Ahafo	Municipality	236	69.20	167
Asunafo South District	Ahafo	District	151	68.00	169
West Akim Municipality	Eastern	Municipality	194	67.80	170



Energy (Electricity)					
Name	Region	Description	2021 Ranking	2022	
				Score	Ranking
Sunyani Municipality	Bono	Municipality	175	67.60	171
Chereponi District	North East	District	216	67.00	172
Ayawaso East Municipality	Greater Accra	Municipality	1	66.90	173
Wa West District	Upper West	District	249	66.72	174
Builsa North District	Upper East	District	224	66.30	175
Sunyani West Municipality	Bono	Municipality	90	65.40	176
Sissala West District	Upper West	District	208	65.20	177
Ga West Municipality	Greater Accra	Municipality	90	64.20	178
Ahafo Ano South-West District	Ashanti	District	175	63.00	179
Wa East District	Upper West	District	254	62.90	180
Asunafo North Municipality	Ahafo	Municipality	250	61.80	181
Asante Akim Central Municipality	Ashanti	Municipality	194	61.60	182
Birim North District	Eastern	District	45	61.60	182
Bawku Municipality	Upper East	Municipality	131	61.00	184
Twifo Heman Lower Denkyira District	Central	District	135	61.00	184
Ejura Sekyedumase District	Ashanti	District	153	60.20	186
Nabdam District	Upper East	District	175	60.00	187
Pusiga District	Upper East	District	124	60.00	187
Bawku West District	Upper East	District	147	59.60	189
Guan District	Oti	District	186	59.30	190
Kadjebi District	Oti	District	99	57.30	191
Biakoye Nkonya District	Oti	District	68	56.68	192
Nkwanta North District	Oti	District	186	56.68	192
Suaman District	Western North	District	204	55.90	194
Juaben Municipality	Ashanti	Municipality	81	55.30	195
South Tongu District	Volta	District	168	54.60	196
Mamprugu-Moagduri District	North East	District	68	54.30	197
Krachi Nchumuru District	Oti	District	204	53.80	198
Garu District	Upper East	District	213	53.80	199
Asikuma-Odoben-Brakwa District	Central	District	181	52.80	200
Talensi District	Upper East	District	181	52.00	201
Nkoranza North District	Bono East	District	255	50.60	202
Sene East District	Bono East	District	209	50.60	202
Techiman North District	Bono East	District	114	50.60	202



Energy (Electricity)					
Name	Region	Description	2021 Ranking	2022	
				Score	Ranking
Kintampo South District	Bono East	District	193	49.80	205
Bekwai Asante Municipality	Ashanti	Municipality	90	49.40	206
Bia West District	Western North	District	218	48.80	207
Builsa South District	Upper East	District	181	48.80	207
Jirapa Municipality	Upper West	Municipality	188	46.30	209
Bibiani-Ahwiaso-Bekwai Municipality	Western North	Municipality	78	45.20	210
Daffiama-Bussie-Issa District	Upper West	District	237	45.10	211
North Tongu District	Volta	District	56	44.90	212
Atebubu-Amantin Municipality	Bono East	Municipality	147	43.90	213
Pru East District	Bono East	District	99	43.90	213
Aowin Municipality	Western North	Municipality	45	43.00	215
Kpandai District	Northern	District	228	42.81	216
Nanton District	Northern	District	228	42.81	216
Bolgatanga Municipality	Upper East	Municipality	131	42.80	218
Sefwi Akontombra District	Western North	District	118	42.70	219
Offinso South Municipality	Ashanti	Municipality	220	42.50	220
Kassena Nankana Municipality	Upper East	Municipality	131	41.90	221
Atwima Nwabiagya Municipality	Ashanti	Municipality	135	41.60	222
Savelugu Municipality	Northern	Municipality	207	40.00	223
Shai-Osudoku District	Greater Accra	District	159	39.90	224
Amansie South District	Ashanti	District	99	39.80	225
Ada East District	Greater Accra	District	56	39.10	226
Agona East District	Central	District	172	39.10	226
Adansi North District	Ashanti	District	185	37.40	228
Kassena Nankana West District	Upper East	District	240	35.80	229
Offinso North District	Ashanti	District	142	35.40	230
East Mamprusi Municipality	North East	Municipality	99	34.20	231
Gushiegu Municipality	Northern	Municipality	258	33.85	232
Nanumba North Municipality	Northern	Municipality	194	33.85	232
Sagnerigu Municipality	Northern	Municipality	233	33.85	232
Agortime Ziope District	Volta	District	181	32.80	235
Ahafo Ano South East District	Ashanti	District	221	32.70	236
Amansie Central District	Ashanti	District	169	32.50	237
Sekyere Central District	Ashanti	District	237	29.70	238



Energy (Electricity)					
Name	Region	Description	2021 Ranking	2022	
				Score	Ranking
Nanumba South District	Northern	District	231	29.50	239
North Gonja District	Savannah	District	256	27.80	240
Yendi Municipality	Northern	Municipality	234	27.70	241
Wassa East District	Western	District	135	26.90	242
Sene West District	Bono East	District	209	25.40	243
North-East Gonja District	Savannah	District	257	25.00	244
Akatsi South District	Volta	District	217	24.40	245
Binduri District	Upper East	District	240	24.00	246
Saboba District	Northern	District	228	23.80	247
Krachi West District	Oti	District	240	23.00	248
Yunyoo-Nansuan District	North East	District	261	21.70	249
Bole District	Savannah	District	194	20.97	250
Central Gonja District	Savannah	District	246	20.97	250
Sekyere Afram Plains District	Ashanti	District	153	18.90	252
Fanteakwa South District	Eastern	District	156	17.10	253
Bunkpurugu-Nakpanduri District	North East	District	243	16.50	254
Zabzugu District	Northern	District	244	15.40	255
Karaga District	Northern	District	159	13.70	256
Central Tongu District	Volta	District	68	12.50	257
Tempane District	Upper East	District	260	10.70	258
Sawla-Tuna-Kalba District	Savannah	District	246	10.10	259
Tatale-Sanguli District	Northern	District	259	9.30	260
Kwahu Afram Plains North District	Eastern	District	251	8.20	261

Governance					
Name	Region	Description	2021 Ranking	2022	
				Score	Ranking
Afigya-Kwabre North District	Ashanti	District	1	100.00	1
Asutifi South District	Ahafo	District	124	100.00	1
Cape Coast Metropolis	Central	Metropolis	218	100.00	1
Gomoa East District	Central	District	81	100.00	1
Sekondi-Takoradi Metropolis	Western	Metropolis	117	100.00	1
Ablekuma Central Municipality	Greater Accra	Municipality	106	99.09	6
Asante Akim North District	Ashanti	District	30	99.00	7



Governance					
Name	Region	Description	2021 Ranking	2022	
				Score	Ranking
Ho West District	Volta	District	18	98.96	8
Ahafo Ano South East District	Ashanti	District	249	98.80	9
Yilo Krobo Municipality	Eastern	Municipality	260	98.60	10
Adentan Municipality	Greater Accra	Municipality	35	98.40	11
Amansie Central District	Ashanti	District	41	98.40	11
Techiman North District	Bono East	District	66	98.40	11
Asutifi North District	Ahafo	District	117	98.20	14
Ga West Municipality	Greater Accra	Municipality	71	98.10	15
Gomoa West District	Central	District	83	98.10	15
Atwima Nwabiagya North District	Ashanti	District	17	98.00	17
Ayawaso West Municipality	Greater Accra	Municipality	84	98.00	17
Dormaa Central Municipality	Bono	Municipality	18	98.00	17
Ga Central Municipality	Greater Accra	Municipality	41	98.00	17
Ketu North Municipality	Volta	Municipality	134	98.00	17
Kumasi Metropolis	Ashanti	Metropolis	18	98.00	17
Kwahu West Municipality	Eastern	Municipality	122	98.00	17
Agona East District	Central	District	180	97.60	24
Amansie West District	Ashanti	District	27	97.18	25
Akuapim South Municipality	Eastern	Municipality	247	97.15	26
Wassa Amenfi West Municipality	Western	Municipality	29	97.10	27
Ayawaso East Municipality	Greater Accra	Municipality	84	97.00	28
Builsa North District	Upper East	District	24	97.00	28
Kumbungu District	Northern	District	51	97.00	28
Mampong Municipality	Ashanti	Municipality	133	97.00	28
Kassena Nankana Municipality	Upper East	Municipality	40	96.97	32
Tain District	Bono	District	41	96.80	33
Sunyani Municipality	Bono	Municipality	6	96.70	34
Ajumako-Enyan-Essiam District	Central	District	59	96.36	35
Tarkwa-Nsuaem Municipality	Western	Municipality	51	96.35	36
Sekyere Afram Plains District	Ashanti	District	228	96.20	37
Wassa Amenfi East Municipality	Western	Municipality	37	96.10	38
Akuapim North Municipality	Eastern	Municipality	26	96.00	39
Awutu Senya East Municipality	Central	Municipality	161	96.00	39
Central Tongu District	Volta	District	72	96.00	39



Governance					
Name	Region	Description	2021 Ranking	2022	
				Score	Ranking
Ejisu Municipality	Ashanti	Municipality	99	96.00	39
Ejura Sekyedumase District	Ashanti	District	39	96.00	39
Ningo-Prampram District	Greater Accra	District	208	96.00	39
Pusiga District	Upper East	District	30	96.00	39
Sefwi-Wiawso Municipality	Western North	Municipality	79	96.00	39
La Dade-Kotopon Municipality	Greater Accra	Municipality	59	95.90	47
Atwima Kwanwoma District	Ashanti	District	149	95.80	48
Bawku West District	Upper East	District	95	95.80	48
Korle-Klottey Municipality	Greater Accra	Municipality	124	95.80	48
Tano North Municipality	Ahafo	Municipality	196	95.70	51
Tano South Municipality	Ahafo	Municipality	119	95.70	51
Upper Denkyira West District	Central	District	41	95.70	51
La Nkwantanang-Madina Municipality	Greater Accra	Municipality	10	95.60	54
Pru East District	Bono East	District	134	95.60	54
Obuasi Municipality	Ashanti	Municipality	215	95.50	56
Talensi District	Upper East	District	84	95.40	57
Kwahu East District	Eastern	District	59	95.30	58
Suame Municipality	Ashanti	Municipality	80	95.20	59
Okere District	Eastern	District	30	95.11	60
Atiwa West District	Eastern	District	25	95.10	61
Accra Metropolis	Greater Accra	Metropolis	56	95.00	62
Atebubu-Amantin Municipality	Bono East	Municipality	51	95.00	62
Ketu South Municipality	Volta	Municipality	134	95.00	62
Pru West District	Bono East	District	193	95.00	62
Savelugu Municipality	Northern	Municipality	134	95.00	62
Sekyere Kumawu District	Ashanti	District	219	95.00	62
Upper Manya Krobo District	Eastern	District	202	95.00	62
Chereponi District	North East	District	179	94.70	69
Abuakwa North Municipality	Eastern	Municipality	148	94.62	70
Bia East District	Western North	District	12	94.60	71
Juaboso District	Western North	District	119	94.40	72
Nabdam District	Upper East	District	72	94.40	72
Tema West Municipality	Greater Accra	Municipality	9	94.40	72
Awutu Senya District	Central	District	101	94.21	75



Governance					
Name	Region	Description	2021 Ranking	2022	
				Score	Ranking
Mfantseman Municipality	Central	Municipality	58	94.10	76
Bodi District	Western North	District	134	94.00	77
Kwadaso Municipality	Ashanti	Municipality	152	94.00	77
Kwahu South District	Eastern	District	66	94.00	77
North-East Gonja District	Savannah	District	72	94.00	77
Offinso South Municipality	Ashanti	Municipality	157	94.00	77
Zabzugu District	Northern	District	202	94.00	77
Ashaiman Municipality	Greater Accra	Municipality	8	93.97	83
Ahafo Ano North Municipality	Ashanti	Municipality	224	93.90	84
Tolon District	Northern	District	94	93.90	84
Kpando Municipality	Volta	Municipality	50	93.80	86
Suhum Municipality	Eastern	Municipality	57	93.80	86
Bolgatanga Municipality	Upper East	Municipality	14	93.60	88
Lower Manya Krobo District	Eastern	District	13	93.60	88
Akrofuom District	Ashanti	District	6	93.50	90
Prestea-Huni Valley Municipality	Western	Municipality	222	93.50	90
Bibiani-Ahwiaso-Bekwai Municipality	Western North	Municipality	72	93.40	92
Effia-Kwesimintsim Municipality	Western	Municipality	219	93.33	93
Nzema East Municipality	Western	Municipality	165	93.30	94
Abura-Asebu-Kwamankese District	Central	District	69	93.20	95
Agortime Ziope District	Volta	District	106	93.00	96
Ayensuano District	Eastern	District	41	93.00	96
Dormaa East District	Bono	District	202	93.00	96
Dormaa West District	Bono	District	99	93.00	96
Fanteakwa South District	Eastern	District	106	93.00	96
Ho Municipality	Volta	Municipality	70	93.00	96
Jomoro Municipality	Western	Municipality	211	93.00	96
Lambussie District	Upper West	District	84	93.00	96
Shama District	Western	District	177	92.96	104
Jaman South Municipality	Bono	Municipality	190	92.94	105
Atwima Mponua District	Ashanti	District	226	92.86	106
Ahanta West Municipality	Western	Municipality	205	92.70	107
Kpone-Katamanso Municipality	Greater Accra	Municipality	95	92.70	107
Nsawam Adoagyiri Municipality	Eastern	Municipality	103	92.70	107



Governance					
Name	Region	Description	2021 Ranking	2022	
				Score	Ranking
Obuasi East District	Ashanti	District	106	92.50	110
North Gonja District	Savannah	District	106	92.40	111
Weija-Gbawe Municipality	Greater Accra	Municipality	84	92.39	112
Banda District	Bono	District	82	92.22	113
Builsa South District	Upper East	District	84	92.20	114
Sissala East Municipality	Upper West	Municipality	184	92.20	114
Adansi Asokwa District	Ashanti	District	30	92.00	116
Asunafo South District	Ahafo	District	95	92.00	116
Bongo District	Upper East	District	134	92.00	116
Bosomtwe District	Ashanti	District	152	92.00	116
East Gonja Municipality	Savannah	Municipality	254	92.00	116
Ga North Municipality	Greater Accra	Municipality	35	92.00	116
Komenda-Edina-Eguafo-Abirem Municipality	Central	Municipality	59	92.00	116
Tema Metropolis	Greater Accra	Metropolis	72	92.00	116
West Gonja Municipality	Savannah	Municipality	194	92.00	116
Krachi East Municipality	Oti	Municipality	248	91.84	125
Agona West Municipality	Central	Municipality	160	91.72	126
Adansi South District	Ashanti	District	122	91.51	127
Bosome Freho District	Ashanti	District	243	91.50	128
Gomoa Central Municipality	Central	Municipality	130	91.30	129
Juaben Municipality	Ashanti	Municipality	244	91.30	129
Ada West District	Greater Accra	District	130	91.15	131
Mpohor District	Western	District	23	91.14	132
Hohoe Municipality	Volta	Municipality	116	91.06	133
Adaklu District	Volta	District	134	91.00	134
Afigya Kwabre South District	Ashanti	District	59	91.00	134
Asunafo North Municipality	Ahafo	Municipality	208	91.00	134
Ga East Municipality	Greater Accra	Municipality	130	91.00	134
Keta Municipality	Volta	Municipality	261	91.00	134
Krowor Municipality	Greater Accra	Municipality	106	91.00	134
Mamprugu-Moagduri District	North East	District	124	91.00	134
New Juaben South Municipality	Eastern	Municipality	223	91.00	134
Sefwi Akontombra District	Western North	District	195	91.00	134



Governance					
Name	Region	Description	2021 Ranking	2022	
				Score	Ranking
Sekyere Central District	Ashanti	District	249	91.00	134
Sekyere East District	Ashanti	District	59	91.00	134
South Tongu District	Volta	District	103	91.00	134
Ellembele District	Western	District	172	90.90	146
Krachi Nchumuru District	Oti	District	152	90.80	147
Nkoranza South Municipality	Bono East	Municipality	231	90.52	148
Achiase District	Eastern	District	98	90.50	149
Anloga District	Volta	District	206	90.50	149
Shai-Osudoku District	Greater Accra	District	41	90.50	149
Nandom Municipality	Upper West	Municipality	157	90.30	152
Okaikwei North Municipality	Greater Accra	Municipality	213	90.30	152
Techiman South Municipality	Bono East	Municipality	192	90.30	152
Afadzato South District	Volta	District	134	90.10	155
Ablekuma West Municipality	Greater Accra	Municipality	30	90.00	156
Ada East District	Greater Accra	District	106	90.00	156
Aowin Municipality	Western North	Municipality	174	90.00	156
Bunkpurugu-Nakpanduri District	North East	District	184	90.00	156
Gushiegu Municipality	Northern	Municipality	180	90.00	156
Karaga District	Northern	District	1	90.00	156
Nkwanta South Municipality	Oti	Municipality	178	89.60	162
Kintampo North Municipality	Bono East	Municipality	134	89.47	163
Bolgatanga East District	Upper East	District	175	89.30	164
Ablekuma North Municipality	Greater Accra	Municipality	124	88.90	165
Suaman District	Western North	District	1	88.90	165
Nanumba North Municipality	Northern	Municipality	41	88.63	167
Assin South District	Central	District	252	88.60	168
West Mamprusi Municipality	North East	Municipality	201	88.57	169
Binduri District	Upper East	District	184	88.50	170
Effutu Municipality	Central	Municipality	157	87.30	171
Sekyere South District	Ashanti	District	191	87.20	172
Abuakwa South Municipality	Eastern	Municipality	151	87.10	173
Birim North District	Eastern	District	134	87.00	174
Nanton District	Northern	District	233	86.90	175
Berekum West District	Bono	District	41	86.80	176



Governance					
Name	Region	Description	2021 Ranking	2022	
				Score	Ranking
Nkoranza North District	Bono East	District	208	86.74	177
Bole District	Savannah	District	169	86.60	178
Sissala West District	Upper West	District	180	86.50	179
Tempane District	Upper East	District	134	86.40	180
Wa East District	Upper West	District	215	86.30	181
Wassa East District	Western	District	124	86.30	181
Amenfi Central District	Western	District	172	86.10	183
Jasikan District	Oti	District	37	86.10	183
Kadjebi District	Oti	District	206	86.10	183
Kassena Nankana West District	Upper East	District	198	86.00	186
Lawra Municipality	Upper West	Municipality	240	86.00	186
Oforikrom Municipality	Ashanti	Municipality	51	86.00	186
Sene East District	Bono East	District	168	86.00	186
Twifo Heman Lower Denkyira District	Central	District	161	86.00	186
Nadowli-Kaleo District	Upper West	District	150	85.70	191
Ekumfi District	Central	District	246	85.00	192
Yendi Municipality	Northern	Municipality	51	85.00	192
Twifo Ati-Morkwa District	Central	District	230	84.90	194
Kpandai District	Northern	District	84	84.70	195
Sagnerigu Municipality	Northern	Municipality	93	84.50	196
Upper West Akim District	Eastern	District	198	84.46	197
Ayawaso North Municipality	Greater Accra	Municipality	18	84.00	198
Bekwai Asante Municipality	Ashanti	Municipality	239	84.00	198
West Akim Municipality	Eastern	Municipality	66	84.00	198
Biakoye Nkonya District	Oti	District	242	83.64	201
Kintampo South District	Bono East	District	259	83.30	202
Asante Akim Central Municipality	Ashanti	Municipality	233	83.00	203
Kwaebibirem Municipality	Eastern	Municipality	214	83.00	203
Ledzekuku Municipality	Greater Accra	Municipality	72	83.00	203
Mion District	Northern	District	161	82.62	206
Assin North Municipality	Central	Municipality	176	82.40	207
New Juaben North Municipality	Eastern	Municipality	233	82.30	208
Wa West District	Upper West	District	167	82.30	208
Asuogyaman District	Eastern	District	134	82.00	210



Governance					
Name	Region	Description	2021 Ranking	2022	
				Score	Ranking
Ayawaso Central Municipality	Greater Accra	Municipality	106	82.00	210
Old Tafo Municipality	Ashanti	Municipality	215	82.00	210
Atiwa East District	Eastern	District	119	81.90	213
South Dayi District	Volta	District	219	81.90	213
Upper Dekyira East Municipality	Central	Municipality	124	81.58	215
East Mamprusi Municipality	North East	Municipality	255	81.50	216
Jaman North District	Bono	District	189	81.16	217
Akatsi South District	Volta	District	229	81.10	218
Asokwa Municipality	Ashanti	Municipality	84	80.30	219
Adansi North District	Ashanti	District	169	80.00	220
Kwabre East Municipality	Ashanti	Municipality	188	80.00	220
Assin Fosu Municipality	Central	Municipality	103	79.20	222
Offinso North District	Ashanti	District	134	79.10	223
Akyemansa District	Eastern	District	232	79.07	224
Wa Municipality	Upper West	Municipality	18	78.00	225
Birim South District	Eastern	District	106	77.10	226
Sene West District	Bono East	District	244	77.00	227
Akatsi North District	Volta	District	134	76.60	228
Asene-Manso-Akroso District	Eastern	District	169	76.50	229
Denkyembour District	Eastern	District	27	75.00	230
Yunyoo-Nansuan District	North East	District	197	74.30	231
Ga South Municipality	Greater Accra	Municipality	165	74.02	232
Amansie South District	Ashanti	District	15	74.00	233
Jirapa Municipality	Upper West	Municipality	257	73.21	234
Asokore Mampong Municipality	Ashanti	Municipality	211	73.00	235
Garu District	Upper East	District	180	72.26	236
Nanumba South District	Northern	District	184	72.00	237
Sunyani West Municipality	Bono	Municipality	106	72.00	237
Fanteakwa North District	Eastern	District	161	71.80	239
Birim Central Municipality	Eastern	Municipality	59	70.60	240
Asante Akim South Municipality	Ashanti	Municipality	224	70.00	241
Daffiama-Bussie-Issa District	Upper West	District	156	70.00	241
Kwahu Afram Plains North District	Eastern	District	200	67.80	243
Krachi West District	Oti	District	233	67.00	244



Governance					
Name	Region	Description	2021 Ranking	2022	
				Score	Ranking
Nkwanta North District	Oti	District	5	66.40	245
Tatale-Sanguli District	Northern	District	258	63.40	246
Kwahu Afram Plains South District	Eastern	District	256	61.89	247
Saboba District	Northern	District	227	61.70	248
Sawla-Tuna-Kalba District	Savannah	District	233	61.70	248
Atwima Nwabiagya Municipality	Ashanti	Municipality	152	60.00	250
Guan District	Oti	District	241	58.00	251
Berekum East Municipality	Bono	Municipality	1	57.70	252
Bawku Municipality	Upper East	Municipality	41	51.00	253
Ahafo Ano South-West District	Ashanti	District	11	50.70	254
Central Gonja District	Savannah	District	84	50.40	255
Asikuma-Odoben-Brakwa District	Central	District	16	48.23	256
North Dayi District	Volta	District	72	45.00	257
North Tongu District	Volta	District	102	45.00	257
Bia West District	Western North	District	238	34.70	259
Wenchi Municipality	Bono	Municipality	251	27.80	260
Tamale Metropolis	Northern	Metropolis	252	23.60	261

Child Protection				
Name	Region	Description	Score	Ranking
Sefwi-Wiawso Municipality	Western North	Municipality	100.00	1
Nkoranza South Municipality	Bono East	Municipality	100.00	1
Ho Municipality	Volta	Municipality	100.00	1
Wa Municipality	Upper West	Municipality	100.00	1
Accra Metropolis	Greater Accra	Metropolis	100.00	1
Sekondi-Takoradi Metropolis	Western	Metropolis	100.00	1
Wassa East District	Western	District	100.00	1
Tano North Municipality	Ahafo	Municipality	100.00	1
East Gonja Municipality	Savannah	Municipality	100.00	1
North-East Gonja District	Savannah	District	100.00	1
Korle-Klottey Municipality	Greater Accra	Municipality	100.00	1
Ablekuma West Municipality	Greater Accra	Municipality	100.00	1
Pru West District	Bono East	District	100.00	1
Builsa North District	Upper East	District	100.00	1



Child Protection				
Name	Region	Description	Score	Ranking
Sunyani Municipality	Bono	Municipality	100.00	1
Asunafo South District	Ahafo	District	100.00	1
Pusiga District	Upper East	District	100.00	1
Krachi East Municipality	Oti	Municipality	100.00	1
Adansi North District	Ashanti	District	100.00	1
Mpohor District	Western	District	100.00	1
Sekyere Afram Plains District	Ashanti	District	100.00	1
Weija-Gbawe Municipality	Greater Accra	Municipality	100.00	1
Offinso South Municipality	Ashanti	Municipality	100.00	1
Jirapa Municipality	Upper West	Municipality	100.00	1
Tema Metropolis	Greater Accra	Metropolis	100.00	1
Krachi Nchumuru District	Oti	District	100.00	1
Keta Municipality	Volta	Municipality	100.00	1
Ayawaso West Municipality	Greater Accra	Municipality	100.00	1
Dormaa East District	Bono	District	100.00	1
North Dayi District	Volta	District	100.00	1
Nzema East Municipality	Western	Municipality	100.00	1
Okaikwei North Municipality	Greater Accra	Municipality	100.00	1
Ashaiman Municipality	Greater Accra	Municipality	100.00	1
Techiman South Municipality	Bono East	Municipality	100.00	1
Shai-Osudoku District	Greater Accra	District	100.00	1
Juaboso District	Western North	District	100.00	1
Cape Coast Metropolis	Central	Metropolis	100.00	1
Nadowli-Kaleo District	Upper West	District	100.00	1
Ledzekuku Municipality	Greater Accra	Municipality	100.00	1
Sawla-Tuna-Kalba District	Savannah	District	100.00	1
Saboba District	Northern	District	100.00	1
West Gonja Municipality	Savannah	Municipality	100.00	1
Ho West District	Volta	District	100.00	1
Bodi District	Western North	District	100.00	1
Jasikan District	Oti	District	100.00	1
Bawku Municipality	Upper East	Municipality	100.00	1
Ahanta West Municipality	Western	Municipality	100.00	1
Atebubu-Amantin Municipality	Bono East	Municipality	100.00	1
Ada East District	Greater Accra	District	100.00	1



Child Protection				
Name	Region	Description	Score	Ranking
Asante Akim South Municipality	Ashanti	Municipality	100.00	1
Agortime Ziope District	Volta	District	100.00	1
Assin North Municipality	Central	Municipality	100.00	1
Tamale Metropolis	Northern	Metropolis	100.00	1
New Juaben South Municipality	Eastern	Municipality	100.00	1
Lambussie District	Upper West	District	100.00	1
Atwima Nwabiagya Municipality	Ashanti	Municipality	100.00	1
Kumasi Metropolis	Ashanti	Metropolis	100.00	1
Asante Akim North District	Ashanti	District	100.00	1
Ayawaso North Municipality	Greater Accra	Municipality	100.00	1
Effia/Kwesimintsim Municipality	Western	Municipality	100.00	1
Effutu Municipality	Central	Municipality	100.00	1
Hohoe Municipality	Volta	Municipality	100.00	1
Kadjebi District	Oti	District	100.00	1
Ayawaso East Municipality	Greater Accra	Municipality	100.00	1
Aowin Municipality	Western North	Municipality	100.00	1
Kpando Municipality	Volta	Municipality	100.00	1
North Gonja District	Savannah	District	100.00	1
Ayawaso Central Municipality	Greater Accra	Municipality	100.00	1
Nanton District	Northern	District	100.00	1
Sene West District	Bono East	District	100.00	1
Jomoro Municipality	Western	Municipality	100.00	1
Bunkpurugu-Nakpanduri District	North East	District	100.00	1
Biakoye Nkonya District	Oti	District	100.00	1
Sissala East Municipality	Upper West	Municipality	100.00	1
Karaga District	Northern	District	100.00	1
Krachi West District	Oti	District	100.00	1
Savelugu Municipality	Northern	Municipality	100.00	1
Daffiama-Bussie-Issa District	Upper West	District	100.00	1
Tarkwa-Nsuaem Municipality	Western	Municipality	100.00	1
Lower Manya Krobo District	Eastern	District	99.00	80
Bekwai Asante Municipality	Ashanti	Municipality	98.00	81
Agona West Municipality	Central	Municipality	98.00	81
Tolon District	Northern	District	98.00	81
Bolgatanga Municipality	Upper East	Municipality	97.00	84



Child Protection				
Name	Region	Description	Score	Ranking
Offinso North District	Ashanti	District	97.00	84
Dormaa Central Municipality	Bono	Municipality	97.00	84
Bawku West District	Upper East	District	96.00	87
Mamprugu-Moagduri District	North East	District	96.00	87
Nandom Municipality	Upper West	Municipality	96.00	87
Assin Fosu Municipality	Central	Municipality	95.00	90
Bole District	Savannah	District	95.00	90
Amansie West District	Ashanti	District	94.00	92
Bosome Freho District	Ashanti	District	94.00	92
Central Tongu District	Volta	District	94.00	92
Atwima Kwanwoma District	Ashanti	District	94.00	92
Garu District	Upper East	District	94.00	92
Nsawam Adoagyiri Municipality	Eastern	Municipality	93.00	97
Ejura Sekyedumase District	Ashanti	District	93.00	97
Awutu Senya East Municipality	Central	Municipality	92.00	99
Wassa Amenfi West Municipality	Western	Municipality	92.00	99
Tatale-Sanguli District	Northern	District	91.00	101
Afadzato South District	Volta	District	91.00	101
Bongo District	Upper East	District	91.00	101
Wassa Amenfi East Municipality	Western	Municipality	90.00	104
Abura/Asebu/Kwamankese District	Central	District	90.00	104
Guan District	Oti	District	90.00	104
Birim Central Municipality	Eastern	Municipality	90.00	104
Kumbungu District	Northern	District	90.00	104
Ahafo Ano North Municipality	Ashanti	Municipality	90.00	104
Jaman South Municipality	Bono	Municipality	90.00	104
Sissala West District	Upper West	District	90.00	104
Mfantiman Municipality	Central	Municipality	89.00	112
Asutifi South District	Ahafo	District	89.00	112
Asutifi North District	Ahafo	District	89.00	112
Upper Dekyira East Municipality	Central	Municipality	89.00	112
Binduri District	Upper East	District	88.00	116
Tano South Municipality	Ahafo	Municipality	88.00	116
Ningo-Prampram District	Greater Accra	District	88.00	116
Builsa South District	Upper East	District	87.60	119



Child Protection				
Name	Region	Description	Score	Ranking
Tempene District	Upper East	District	87.60	119
Asunafo North Municipality	Ahafo	Municipality	87.00	121
Gushiegu Municipality	Northern	Municipality	87.00	121
Ga South Municipality	Greater Accra	Municipality	87.00	121
Wa West District	Upper West	District	87.00	121
Adansi Asokwa District	Ashanti	District	86.47	125
Akrofuom District	Ashanti	District	86.47	125
Afigya-Kwabre North District	Ashanti	District	86.47	125
Sekyere Kumawu District	Ashanti	District	86.47	125
Ahafo Ano South East District	Ashanti	District	86.47	125
Atwima Nwabiagya North District	Ashanti	District	86.47	125
Obuasi East District	Ashanti	District	86.47	125
Amansie South District	Ashanti	District	86.47	125
Suame Municipality	Ashanti	Municipality	86.22	133
Asokwa Municipality	Ashanti	Municipality	86.22	133
Asokore Mampong Municipality	Ashanti	Municipality	86.22	133
Asante Akim Central Municipality	Ashanti	Municipality	86.22	133
Oforikrom Municipality	Ashanti	Municipality	86.22	133
Juaben Municipality	Ashanti	Municipality	86.22	133
Old Tafo Municipality	Ashanti	Municipality	86.22	133
Kwadaso Municipality	Ashanti	Municipality	86.22	133
Yendi Municipality	Northern	Municipality	86.00	141
Ablekuma Central Municipality	Greater Accra	Municipality	85.00	142
Ellembele District	Western	District	85.00	142
Asikuma/Odoben/Brakwa District	Central	District	85.00	142
Prestea-Huni Valley Municipality	Western	Municipality	85.00	142
Tain District	Bono	District	85.00	142
Central Gonja District	Savannah	District	84.00	147
Ga East Municipality	Greater Accra	Municipality	83.00	148
Obuasi Municipality	Ashanti	Municipality	83.00	148
Ga West Municipality	Greater Accra	Municipality	83.00	148
Mampong Municipality	Ashanti	Municipality	82.00	151
Bosomtwe District	Ashanti	District	82.00	151
Gomoa West District	Central	District	82.00	151
West Mamprusi Municipality	North East	Municipality	81.00	154



Child Protection				
Name	Region	Description	Score	Ranking
Akuapim North Municipality District	Eastern	Municipality	81.00	154
Pru East District	Bono East	District	81.00	154
Sekyere East District	Ashanti	District	80.00	157
Kassena Nankana Municipality	Upper East	Municipality	80.00	157
Ada West District	Greater Accra	District	80.00	157
Afigya Kwabre South District	Ashanti	District	80.00	157
Chereponi District	North East	District	80.00	157
East Mamprusi Municipality	North East	Municipality	80.00	157
Ga North Municipality	Greater Accra	Municipality	79.00	163
Nabdam District	Upper East	District	79.00	163
Nanumba South District	Northern	District	78.00	165
La Nkwantanang-Madina Municipality	Greater Accra	Municipality	78.00	165
Ejisu Municipality	Ashanti	Municipality	78.00	165
Awutu Senya District	Central	District	77.00	168
Ajumako/Enyan/Essiam District	Central	District	77.00	168
Sene East District	Bono East	District	76.00	170
Berekum East Municipality	Bono	Municipality	75.00	171
Lawra Municipality	Upper West	Municipality	74.00	172
Ketu South Municipality	Volta	Municipality	74.00	172
Zabzugu District	Northern	District	74.00	172
Fanteakwa North District	Eastern	District	73.00	175
Akatsi South District	Volta	District	73.00	175
Sekyere South District	Ashanti	District	73.00	175
North Tongu District	Volta	District	72.00	178
South Tongu District	Volta	District	72.00	178
Shama District	Western	District	72.00	178
New Juaben North Municipality District	Eastern	Municipality	71.00	181
South Dayi District	Volta	District	70.00	182
Yunyoo-Nansuan District	North East	District	70.00	182
Wenchi Municipality	Bono	Municipality	70.00	182
Abuakwa North Municipality	Eastern	Municipality	70.00	182
Agona East District	Central	District	69.00	186
Talensi District	Upper East	District	69.00	186
Upper Denkyira West District	Central	District	69.00	186
Dormaa West District	Bono	District	69.00	186



Child Protection				
Name	Region	Description	Score	Ranking
Amenfi Central District	Western	District	68.00	190
Komenda/Edina/Eguafo/ Abirem Municipality	Central	Municipality	67.00	191
Twifo Ati-Morkwa District	Central	District	66.60	192
Twifo Heman Lower Denkyira District	Central	District	66.60	192
Wa East District	Upper West	District	66.00	194
Atwima Mponua District	Ashanti	District	64.00	195
Kpandai District	Northern	District	63.00	196
Bibiani-Ahwiaso-Bekwai Municipality	Western North	Municipality	62.00	197
Suaman District	Western North	District	62.00	197
Ahafo Ano South-West District	Ashanti	District	62.00	197
Nkoranza North District	Bono East	District	62.00	197
Nanumba North Municipality	Northern	Municipality	62.00	197
Abuakwa South Municipality	Eastern	Municipality	62.00	197
Bia West District	Western North	District	61.00	203
Sefwi Akontombra District	Western North	District	60.00	204
Nkwanta South Municipality	Oti	Municipality	60.00	204
Sekyere Central District	Ashanti	District	58.00	206
Amansie Central District	Ashanti	District	57.00	207
Adentan Municipality	Greater Accra	Municipality	57.00	207
Kwahu Afram Plains North District	Eastern	District	56.00	209
Birim North District	Eastern	District	56.00	209
Nkwanta North District	Oti	District	56.00	209
Akatsi North District	Volta	District	54.00	212
Kwahu West Municipality	Eastern	Municipality	53.00	213
La Dade-Kotopon Municipality	Greater Accra	Municipality	52.00	214
Gomoa Central Municipality	Central	Municipality	52.00	214
Mion District	Northern	District	51.00	216
Ablekuma North Municipality	Greater Accra	Municipality	51.00	216
Assin South District	Central	District	51.00	216
Banda District	Bono	District	51.00	216
Adansi South District	Ashanti	District	51.00	216
Kassena Nankana West District	Upper East	District	50.00	221
Jaman North District	Bono	District	50.00	221
Asuogyaman District	Eastern	District	49.00	223
Kintampo South District	Bono East	District	49.00	223



Child Protection				
Name	Region	Description	Score	Ranking
Kwahu East District	Eastern	District	48.00	225
Denkyembour District	Eastern	District	45.00	226
Ekumfi District	Central	District	44.00	227
Achiase District	Eastern	District	43.00	228
Adaklu District	Volta	District	43.00	228
Sunyani West Municipality	Bono	Municipality	43.00	228
Suhum Municipality	Eastern	Municipality	42.00	231
Tema West Municipality	Greater Accra	Municipality	42.00	231
West Akim Municipality	Eastern	Municipality	40.00	233
Birim South District	Eastern	District	39.00	234
Sagnerigu Municipality	Northern	Municipality	39.00	234
Bolgatanga East District	Upper East	District	39.00	234
Ketu North Municipality	Volta	Municipality	38.00	237
Krowor Municipality	Greater Accra	Municipality	38.00	237
Fanteakwa South District	Eastern	District	36.00	239
Kwahu Afram Plains South District	Eastern	District	36.00	239
Kintampo North Municipality	Bono East	Municipality	36.00	239
Bia East District	Western North	District	35.00	242
Atiwa East District	Eastern	District	35.00	242
Kwaebibirem Municipality	Eastern	Municipality	35.00	242
Anloga District	Volta	District	34.00	245
Upper Manya Krobo District	Eastern	District	34.00	245
Kwabre East Municipality	Ashanti	Municipality	34.00	245
Kwahu South District	Eastern	District	32.00	248
Kpone-Katamanso Municipality	Greater Accra	Municipality	32.00	248
Upper West Akim District	Eastern	District	30.00	250
Techiman North District	Bono East	District	30.00	250
Berekum West District	Bono	District	29.00	252
Ayensuano District	Eastern	District	26.00	253
Akuapim South Municipality	Eastern	Municipality	24.00	254
Yilo Krobo Municipality	Eastern	Municipality	23.00	255
Asene-Manso-Akroso District	Eastern	District	22.00	256
Gomoa East District	Central	District	22.00	256
Akyemansa District	Eastern	District	20.00	258
Ga Central Municipality	Greater Accra	Municipality	19.00	259



Child Protection				
Name	Region	Description	Score	Ranking
Okere District	Eastern	District	19.00	259
Atiwa West District	Eastern	District	15.00	261





NDPC
National Development
Planning Commission

unicef 
for every child

UNICEF
GHANA