



Republic of Ghana

2023 DISTRICT LEAGUE TABLE (DLT) REPORT



NOVEMBER 2024



National
Development
Planning
Commission

unicef 
for every child

2023 District League Table Report

Published by:

National Development Planning Commission, No.13 Switchback Road,
Cantonments, Accra.

© National Development Planning Commission, NDPC All rights reserved.

November 2024

A Material in this publication may be freely quoted or reprinted, subject to
acknowledgement.

This report is available on the NDPC website: www.ndpc.gov.gh





FOREWORD

The National Development Planning (Systems) Act, 1994, Act 480 mandates the Commission to coordinate the decentralised national development planning system, comprising the District Planning Authorities at the district level, Regional Coordinating Councils at the regional level, and Ministries, Department and Agencies along with the Commission at the national level. Section 2(e) of the Act 479, mandates the Commission to monitor, evaluate and coordinate development polices, programmes and projects across the country. The District League Table (DLT) complements the Commission’s mandate for monitoring and evaluation by highlighting inequalities and disparities in well-being across the country.

The 2023 DLT assesses the well-being of citizens based on eight sectors and eighteen indicators, with a focus on the survival and development of children in all 261 Metropolises, Municipalities and Districts. In selecting the indicators, consideration was given to international commitments such as the SDGs and Agenda 2063, to generate appropriate District-level data and analysis for achieving these commitments. The sectors of focus are education, health, nutrition, water, sanitation, energy, child protection, and governance.

The DLT has proved to be a useful tool for strengthening administrative data generation at the sub-national level. Despite this, the process has also highlighted some systemic weaknesses in data production at the sub-national level. The Commission acknowledges the efforts of

the Ghana Statistical Service in enhancing administrative data at the sub-national level, which will ultimately improve administrative data production and strengthen the analysis in the DLT. The demand for and use of the DLT have attracted interventions aimed at strengthening data in many of the sectors and also culminated in the organisation of the DLT Awards.



The National Development Planning Commission is grateful to the United Nations Children’s Fund (UNICEF) for their continued partnership for the development of the DLT, which is contributing immensely to enhancing the monitoring and evaluation of Ghana’s development agenda and international commitments, such as the SDGs and Agenda 2063.

The Commission urges its partners and duty bearers to take the findings and recommendations as a call to action to accelerate efforts to equitably serve the citizens of Ghana. The Commission remains committed to sustaining the process to ensure that the DLT becomes one of the official assessment tools for identifying disparities in development and a reference point for more equitable resource allocation and social investment to reduce disparities across the country.

Professor George Gyan-Baffour

Chairman, NDPC



ACKNOWLEDGEMENTS

The Commission, in collaboration with UNICEF Ghana, expresses its appreciation to their key partners – Ministries, Departments and Agencies (MDAs) and Metropolitan, Municipal and District Assemblies (MMDAs) – for the support in the provision of data and contributions that have enhanced this document. Special thanks are extended to the Ministry of Health, Ghana Health Service, Ministry of Education, Ghana Education Service, Ministry of Local Government, Decentralisation and Rural Development, Office of Head of Local Government Service, and Ghana Statistical Service. Additionally, MMDAs are acknowledged for submitting annual progress reports, which provided invaluable insights for the District League Table Report.

Further gratitude is extended to Dr. Kwadwo Opoku from the Centre for Social Policy Studies, University of Ghana; members of the DLT Steering Committee and Technical Working Group from selected MDAs; the Social Policy and Inclusion Section of UNICEF Ghana; and the staff of the National Development Planning Commission (NDPC) who contributed their technical expertise to the development of the District League Table.





TABLE OF CONTENTS

Foreword	i
List Of Tables, Figures and Maps	v
List of abbreviations	viii
Executive Summary	xi
1. Introduction	1
2. Methodology	5
2.1. Data Cleaning, Standardisation and Indicator Selection	5
2.2. Calculation of Sectoral Index Scores for Each District	6
2.3. Derivation of DLT Index Score for Each District	6
3. Sector Analysis	8
3.1. Education 	8
3.1.1. District Analysis	8
3.1.2. Regional Analysis	12
3.2. Health 	15
3.2.1. District Analysis	15
3.2.2. Regional Analysis	19
3.3. Nutrition 	22
3.3.1. District Analysis	22
3.3.2. Regional Analysis	25



3.4. Water 	28
3.4.1. District Analysis	28
3.4.2. Regional Analysis	32
3.5. Sanitation 	35
3.5.1. District Analysis	35
3.5.2. Regional Analysis	39
3.6. Energy 	42
3.6.1. District Analysis	42
3.6.2. Regional Analysis	46
3.7. Governance 	49
3.7.1. District Analysis	49
3.7.2. Regional Analysis	52
3.8. Child Protection 	55
3.8.1. District Analysis	55
3.8.2. Regional Analysis	61
4. Total DLT Score and Ranking	65
4.1. District Total DLT Analysis	65
4.2. Regional Total DLT Performance	69
5. Conclusions and Recommendations	72
5.1. Conclusions	72
5.2. Policy Recommendations	72

Annexes: District DLT Total and Sectoral Scores	75
Table A1: MMDs DLT Scores and Ranking by Sectors	75
Table A2: MMDs DLT Scores and Ranking by Education Sector	83
Table A3: MMDs DLT Scores and Ranking by Health Sector	93
Table A4: MMDs DLT Scores and Ranking by Nutrition Sector	104
Table A5: MMDs DLT Scores and Ranking by Water Sector	113
Table A6: MMDs DLT Scores and Ranking by Sanitation Sector	122
Table A7: MMDs DLT Scores and Ranking by Energy Sector	132
Table A8: MMDs DLT Scores and Ranking by Governance Sector	141
Table A9: MMDs DLT Scores and Ranking by Child Protection Sector	150

LIST OF TABLES, FIGURES AND MAPS

List of Tables

Table 1: Sectors and indicators used for District League Table	2
Table 2: Top 10 high scoring MMDs in Education, 2022-2023	9
Table 3: Least 10 Scoring MMDs in Education, 2022-2023	10
Table 4: Regional Scores and Ranking, 2022-2023	13
Table 5: Top 10 high scoring MMDs in Health, 2022-2023	15
Table 6: Least 10 Scoring MMDs in Health, 2022-2023	16
Table 7: Regional Scores and Ranking Performance, 2022-2023	20
Table 8: Top 10 High scoring MMDs in Nutrition, 2022-2023	22
Table 9: Least 10 Scoring MMDs in Nutrition, 2022-2023	23
Table 11: Top 17 Performing MMDs in the Water Sector	28
Table 12: Least 10 Scoring MMDs in access to Water, 2022-2023	29
Table 13: Regional Water Scores and Ranking, 2022-2023	33
Table 14: Top 10 High Scoring MMDs in access to Sanitation Services, 2022-2023	35



Table 15: Least 10 Scoring MMDs in access to Sanitation Services, 2022-2023	36
Table 16: Regional Sanitation Scores and Ranking, 2022-2023	40
Table 17: Top 37 High Scoring MMDs in Energy Access, 2022-2023	42
Table 18: Least 10 Scoring MMDs in Energy Access, 2022-2023	44
Table 19: Regional Energy Scores and Ranking, 2022-2023	47
Table 20: Top 10 High Scoring MMDs in Governance, 2022-2023	49
Table 21: Least 10 Scoring MMDs in Governance, 2022-2023	50
Table 22: Regional Governance Scores and Ranking, 2022-2023	53
Table 23: Top 88 High Scoring MMDs in Child Protection, 2022-2023	55
Table 24: Least 10 Scoring MMDs in Child Protection, 2022-2023	58
Table 25: Regional Child Protection Scores and Ranking, 2022-2023	61
Table 26: Top 10 High Scoring MMDs in DLT	65
Table 27: Ten MMDs with the Least Score in DLT	66
Table 28: Regional District League Table Performance, 2022-2023	69
Table 29: Policy Recommendations for Enhancing Regional Development	72

List of Figures

Figure 1: Education Scores by Region	12
Figure 2: Health Scores by Region	19
Figure 3: Nutrition Scores by Region	25
Figure 4: Water Scores by Region	32
Figure 5: Sanitation Scores by Region	39
Figure 6: Energy Scores by Region	46
Figure 7: Governance Scores by Region	52
Figure 8: Child Protection Performance by Region	61



List of Maps

Map 1: Distribution of Education Scores by MMDs	11
Map 2: Distribution of Education Scores by Region	14
Map 3: Distribution of Health Scores by MMDs	18
Map 4: Distribution of Health Scores by Region	21
Map 5: Distribution of Nutrition Scores by MMDs	24
Map 6: Distribution of Nutrition Scores by Region	27
Map 7: Distribution of Water Scores by MMDs	31
Map 8: Distribution of Water Scores by Region	34
Map 9: Distribution of Sanitation Scores by MMDs	38
Map 10: Distribution of Sanitation Scores by Region	41
Map 11: Distribution of Energy Scores by MMDs	45
Map 12: Distribution of Energy Scores by Region	48
Map 13: Distribution of Governance Scores by MMDs	51
Map 14: Distribution of Governance Scores by Region	54
Map 15: Distribution of Child Protection Scores by MMDs	60
Map 16: Distribution of Child Protection Scores by Region	63
Map 17: Distribution of DLT Scores by MMDs	68
Map 18: Distribution of DLT Scores by Region	70

LIST OF ABBREVIATIONS

ANC	Antenatal care
APR	Annual Progress Report
BDR	Births and Deaths Registry
CAGD	Controller and Accountant General's Department
CDD-Ghana	Ghana Centre for Democratic Development
CSOs	Civil Society Organisations
DACF	District Assemblies Common Fund
DHIMS	District Health Information Management System
DPCUs	District Planning Coordinating Units
DLT	District League Table
EFA	Explanatory Factor Analysis
EMIS	Educational Management Information System
IMMCoD	Inter-Ministerial Coordinating Committee on Decentralisation
JHS	Junior High School
KG	Kindergarten
MDAs	Ministries, Departments and Agencies
MDs	Municipalities and Districts
MLGDRD	Ministry of Local Government, Decentralisation and Rural Development
MMD	Metropolis, Municipality and District
MMDAs	Metropolitan, Municipal and District Assemblies
MMDs	Metropolises, Municipalities and Districts
MoE	Ministry of Education
MoF	Ministry of Finance
MoH	Ministry of Health
MSA	Measuring of Sampling Adequacy
NDPC	National Development Planning Commission
NGOs	Non-governmental Organisations



OHLGS	Office of the Head of Local Government Service
PCA	Principal Component Analysis
PNC	Postnatal Care
RCCs	Regional Coordinating Councils
RPCUs	Regional Planning Coordinating Units
SDGs	Sustainable Development Goals
SHS	Senior High School
UNICEF	United Nations Children's Fund





EXECUTIVE SUMMARY

The 2023 District League Table (DLT) Report provides a snapshot of the levels of development across all the 261 Metropolises, Municipalities and Districts (MMDs) in Ghana, based on selected indicators from the sectors of health, nutrition, education, water, sanitation, energy, child protection and governance. A total of 18 indicators were used to compile the report.

As with the previous eight editions, the indicators were selected based on four key criteria – (i) key priority for people’s social wellbeing and development; (ii) data available in an annually produced national database for every district in Ghana on a timely basis; (iii) represent an output or outcome, not an input; (iv) assess equity and accessibility. The data used for calculating the DLT scores was provided by the Ministries, Departments and Agencies (MDAs) and Metropolitan, Municipal and District Assemblies (MMDAs) responsible for the respective sectors and indicators.

The factor analysis methodology was employed to develop the scores and rankings to allow for weighting, as some sectors included multiple indicators. The report ranks all MMDs across each of the eight sectors, and regional-level analyses have been conducted to highlight the disparities within each sector as well as for the overall ranking.

Education

On average, education scores improved significantly from 47.4 in 2022 to 79.2 in 2023. Half of the MMDs in the top 10 were concentrated in the Ashanti Region. Meanwhile, MMDs in the northern zone¹

¹ Upper East, Upper West, Northern, North East, Savannah

accounted for six out of bottom 10. Ayawaso North Municipality continued to rank among the bottom two despite an improvement in its scores from 6.7 in 2022 to 17.5 in 2023. The Western North Region recorded the most significant improvement, with scores increasing from 47.6 in 2022 to 86.6 in 2023. Conversely, the North East Region experienced the smallest improvement, with scores rising from 41.1 to 47.9.

Health

A general improvement recorded in 2023 for all MMDs in the top 10. Among these, the highest improvement was achieved by the Tempene District in the Upper East Region, which rose from a score of 32.5 in 2022 to 98.2 in 2023. The Greater Accra Region had the highest number of MMDs in the bottom 10. The Ahafo Region emerged as the best performer in health, with its score increasing to 83.5, up from fifth place in 2022, when it scored 27.0.

Nutrition

In 2023, there were more municipalities represented in the top 10 compared to 2022, which had a higher number of districts. Additionally, a general improvement in scores was recorded for MMDs in the top 10, signifying progress in nutritional outcomes. Conversely, scores declined across all MMDs in the bottom 10, the majority of which were districts. With the exception of the Ashanti, Upper East, Savannah, and North East regions, all other regions recorded improved scores. The largest decline was observed in the North East Region, where scores dropped from 73.8 in 2022 to 37.7 in 2023.



Water

The Greater Accra Region dominated the top scoring MMDs in 2023, with 13 of the 17 highest-scoring MMDs achieving universal access to basic drinking water services. In contrast, the northern zone accounted for six of the 10 lowest-ranked MMDs in terms of populations with access to basic drinking water services. Six² out of the 16 regions maintained their rankings from 2022, improving their scores in 2023.

Sanitation

Six out of the top 10 MMDs were located in the Greater Accra Region, with two achieving 100 percent access to basic sanitation services in 2023. The majority of the MMDs in the bottom 10 were districts. The bottom four regions were situated in the northern zone (Savannah, Northern, North East and Upper East). With the exception of the Greater Accra Region, all other regions scored below 60 percent in 2023.

Energy

Most of the high-scoring MMDs were metropolises or municipalities, highlighting a strong emphasis on urban infrastructure development compared to rural districts. In contrast, nearly all MMDs in the bottom 10 were districts. All regions, with the exception of Bono, Western, Upper West, and North East, recorded improvements in 2023.

Governance

In 2023, the majority of the MMDs in the top 10 were municipalities, in contrast to 2022 when most were districts, with half located in the Ashanti Region. Conversely, the majority of the MMDs in the bottom 10 were

districts. Furthermore, 2023 witnessed an increase in implementation of annual action plans across most regions.

Child Protection


There were 51 MMDs in the top-scoring category that maintained their scores between 2022 and 2023, with the majority located in the coastal and northern zones. Conversely, MMDs in the bottom ranks were concentrated in the coastal³ and middle belt⁴ zone, with the Greater-Accra Region accounting for the highest number. Despite a decline in scores in 2023, the Savannah Region continued to hold its first position. The bottom two MMDs, both located in the middle belt zone, scored below 70 percent.

Overall Performance

The majority of the MMDs in the top 10 were metropolises or municipalities located in the middle belt and coastal zones, underscoring the challenges faced by districts. Sunyani Municipality ranked first with a score of 94.2 per cent. In contrast, most of the MMDs with the lowest scores were districts, scoring 50 or below.

The Greater Accra Region sustained its position as the top-scoring region, with its score improving significantly from 66.7 in 2022 to 81.2 in 2023. In terms of percentage change over the two years, Eastern, Bono, and Western North regions recorded the most improvements. The three lowest-rated regions continued to be located in the northern zone, highlighting the continued development imbalance between the northern, middle belt and coastal zones.

2 Greater Accra, Central, Ashanti, Eastern, Ahafo and Savannah
 3 Greater Accra, Western, Western North, Central, Oti, Volta
 4 Ahafo, Bono, Bono East, Ashanti, Eastern



INTRODUCTION

1. Introduction

Background

The District League Table (DLT) was initiated by UNICEF Ghana, in partnership with CDD-Ghana, in 2014, as a tool for tracking national development. It highlights Metropolises, Municipalities and Districts (MMDs⁵) that are performing well and those facing challenges in terms of population's well-being. The DLT ranks all MMDs in Ghana from 1st to 261st based on selected indicators from various sectors. Since its inception, the DLT has been produced and disseminated annually, with periodic additions to the indicators and improvements in methodology.

Over the years, key partners have included the Ministry of Local Government, Decentralisation and Rural Development (MLGDRD), the Ghana Statistical Service (GSS), and the Office of the Head of Local Government Service (OHLGS), as well as various Ministries, Departments, and Agencies (MDAs) and public institutions that have provided data for the analysis. The Regional Planning Coordinating Units (RPCUs) and District Planning Coordinating Units (DPCUs) have also played significant roles, particularly during the regional pre-launches and post-launch events. Parliament, notably the Committees on Local Government and Rural Development, and Poverty Reduction Strategy, has acknowledged the outcomes of the DLT and committed to supporting efforts for more equitable resource allocation.

Activities associated with past District League Tables (DLTs), particularly the national and regional launches, have

generated significant public interest with strong support from the media, leading to greater awareness of disparities among districts. Over the years, the reports have also sparked discussions at the district level, providing a platform for enhanced social accountability between District Assemblies and their citizens.

Although the District League Table (DLT) has highlighted significant disparities in well-being among the 261 MMDAs, its primary objective of prompting action by the government and stakeholders towards better prioritisation and equitable resource allocation has not yet been fully achieved. To address this, the partnership structure was revised in 2021 to include the National Development Planning Commission (NDPC), the government's lead agency for national development planning. This change has increased the visibility of the DLT and further established it as a reference tool for government performance assessments and as an aid in policy and decision-making.

Goal for the DLT

The goal of the 2023 DLT remains the consistent with previous editions: to generate accurate District-level data and provide findings and recommendations with key messages to foster policy dialogue and actions at both the national and sub-national levels, towards reducing inequalities and leaving no child behind in achieving the SDGs.

⁵ The National Development Planning (Systems) Regulation, 2016 (L.I. 2232) defines as the area of authority of an Assembly



Objectives of the DLT

The objectives of the DLT have remained consistent over the years and are as follows:

1. Enable stakeholders (Government, Private Sector, Civil Society, Development Partners, etc) to gain a better understanding of the status of well-being across the MMDs in the country;
2. Provide the evidence and basis for more equitable resource allocation and social investment to reduce disparities among MMDs;
3. Increase social accountability between service delivery between national/local government and citizens; and
4. Enhance state responsiveness in development and service delivery at the subnational level.

The District League Table (DLT) concept is developed around a framework consisting of two key elements: sectors and indicators. The indicators are selected to track critical developments within the sectors. Therefore, selecting an appropriate set of indicators that best capture the development concept within each sector is crucial for designing the DLT index.

The indicators for the DLT are based on the following criteria:

- i. key priority sector for people’s well-being and MMDs development;
- ii. an output or outcome measure as much as possible;
- iii. data availability for most MMDs annually in administrative databases at national and subnational levels; and
- iv. ability to assessing equity, accessibility, and quality.


Scope

Eighteen (18) indicators were selected for the analysis. The sectors and their respective indicators which met the criteria for the 2023 District League Table are as follows:

Table 1: Sectors and indicators used for District League Table

Sector	Indicator	Source of the Data
Education	1. Net enrolment rates at KG for Boys and Girls	EMIS
	2. Net enrolment rates at Primary for Boys and Girls	
	3. Net enrolment rates at JHS for Boys and Girls	
	4. Completion rate at primary for Boys and Girls	
	5. Completion rate at JHS for Boys and Girls	

Sector	Indicator	Source of the Data	
Health	1. Proportion of mothers who made at least 4 ANC visits	DHIMS 2	
	2. Proportion of newborns/mothers receiving PNC within 48 hours of delivery		
	3. Proportion of children under 1 year fully immunised (Penta 3 as proxy)		
	4. Skilled attendant at delivery		
Nutrition	1. Exclusive breastfeeding rate among infants 0- 3 months		
	2. Vitamin A Coverage for children 6-59months		
	3. Early initiation of breastfeeding Rate		
	4. Percentage of pregnant women anaemic at registration		
Water	1. Proportion of population with access to basic drinking water services		MMDAs 2023 APR
Sanitation	1. Proportion of population with access to basic sanitation services		
Energy	1. Percentage of communities covered by electricity		
Governance	1. Proportion of Annual Action Plan implemented		
Child Protection	1. Percentage of births registered	BDR	



METHODOLOGY

2. Methodology

This section outlines the methodology used to calculate the scores for the 2023 District League Table (DLT). It provides a step-by-step overview of the process involved in constructing the 2023 DLT, which included data collection, addressing missing values or data non-availability, data transformation, assessment of the fit, and aggregation.

2.1. Data Cleaning, Standardisation and Indicator Selection

The report adapted the methodology and appropriate steps of Stern et al. (2018) and Kapoor et al. (2017) to estimate scores for ranking Metropolises, Municipalities, and Districts (MMDs) in Ghana, based on the existing indicators.

The indicators for measuring the DLT index were measured in different units and are incomparable. Indicators with relatively fewer variations but measured on larger scales compared to other variables may appear to have much greater variation than it does. Hence, the importance of standardisation to facilitate comparison. Standardisation helps in solving the problem by making indicators unitless as it rescales them with a mean of zero and standard deviation of one.

$$X_{new} = \frac{X - \mu}{\sigma}$$

Define X_{new} and x . Where μ and σ are population mean and population standard deviation, respectively. x and x_{new} denote

an original indicator and its standardised values, respectively.

Some indicators were measured such that social and economic progress were indicated by reduction in values. For those indicators, the values were inverted to make sure that improvement was denoted by increase. For example, percentage of children suffering from stunting were recomputed to become percentage of children not suffering from stunting so that improvement was seen through upward movement in the values of the indicator.

Indicators set within a sector were expected to capture the development concept in the best possible manner. Thus, the indicator selection process involved the inclusion of only the indicators that were conceptually linked to each other and effectively describe the concept of the sector's development. Indicators that did not meet the criteria were excluded from the analysis. The assessment of multiple aspects of fit between indicators and the resultant scores were critical in producing the DLT Index for comparison and ranking. In this regard, a series of fitness tests were conducted in the calculation of the index. First, there was the need to understand the relationship between indicators and the concept of development in the sector. The exploratory factor analysis (EFA) was used to test the underlying factors among the set of selected indicators of each sector. This helped with identifying relevant indicators for a sector. Second, the Kaiser-Meyer-Olkin (KMO) measure of sampling adequacy (MSA) was used to evaluate the goodness of fit of the factor analysis. The MSA was a single value that was used to assess the adequacy of the inter-correlations of a set of variables,

and each variable for an EFA. The KMO index ranges from 0 to 1, as a rule of thumb, KMO scores should be above 0.5 (Williams et al.,

2010). The indicators that were statistically incompatible were removed at the end of the EFA process.

2.2. Calculation of Sectoral Index Scores for Each District

The DLT index used the Principal Component Analysis (PCA) for calculating the weights of indicators within a sector. Scoring coefficients were used as weight of the indicators in the construction of the sectorial score. Thus, instead of using equal weight for each indicator, factor analysis used the correlation among indicators and between the unobserved factors to generate weight for each indicator. The sectoral sum values were calculated by summing the weighted values using the following formula:

$$Sector_sum_j = \sum weight_{ij} * indicator_{ij}$$

where i is for each indicator, and j is for each district.

The computed sums in each sector were then transformed into values ranging from a scale of 0 to 100, for ease of comparison across MMDs. These rescaled sectoral scores were calculated by dividing the difference between sectoral sum score for each MMDs and the lowest sum score among MMDs, with the difference between the highest and lowest sum scores. The formula below was used for the transformation:

$$Sector\ transformed_j = \frac{Sector\ sum_j - Worst\ Value}{Best\ Value - Worst\ Value} \times 100$$


where $Best\ Value$ represents the highest sectoral sum score and $Worst\ Value$ represents the lowest sectoral sum score among MMDs.

2.3. Derivation of DLT Index Score for Each District

The eight (8) sectors—education, health, nutrition, water, sanitation, energy, child protection, and governance—of the economy, that were used to compute the overall DLT index for each Metropolis, Municipality and District (MMD), was believed to reflect equally important aspects of the development progress. Therefore, while calculating the index, no priority was given to any sector. Equal weights were assigned to each of them to highlight their role in development. The DLT Index Score for each MMD is derived by averaging sectoral transformed scores of the district.

$$DLT_j = 1/7 \sum_j Sector_transformed_j$$

where DLT_j is the DLT index for each MMD.



SECTOR ANALYSIS

3. Sector Analysis

The report on the 2023 DLT provides a comprehensive analysis of sectoral performance across the eight key sectors of education, health, nutrition, water, sanitation, governance, child protection, and energy. It presents the performance scores and ranking distributions in the form of maps and tables.

To facilitate comprehension, the report utilises factor scores to represent multiple indicators or single standardised scores. The aggregated factor scores for all MMDs in Ghana form the basis for categorising MMDs into five groups based on percentage scores, enabling stakeholders to assess the performance of each MMD. The maps in the report employ a gradient colour scheme, with the top-performing MMDs depicted in a rich, dark brown hue. Lower-scoring groups are represented with progressively lighter shades, culminating in cream.

The report also highlights the ten highest-scoring and ten lowest-scoring MMDs, providing detailed tables that present a clear overview of their scores and rankings. Where the number of high-scoring MMDs exceeds ten, additional tables and analyses are thoughtfully included to ensure comprehensive coverage. For a more exhaustive reference, the annexes of the report provide the scores and rankings for all MMDs across the eight sectors, offering stakeholders a detailed resource for further evaluation.

3.1. Education

The assessment of the education sector's performance in 2023 was based on five key indicators. These included net enrolment rates for boys and girls at kindergarten (KG), primary, and Junior High School (JHS) levels. Additionally, completion rates at the primary and JHS levels were evaluated for both genders.

3.1.1. District Analysis

Overall, the average education score for all MMDs in 2023 was 79.2, representing a considerable improvement compared to the previous year's average of 47.4. Table 1 provides an overview of the leading MMDs in education for 2023, none of which are metropolises. The majority of the top 10 MMDs were concentrated in the middle belt⁶ and coastal⁷ zones, reflecting persistent disparities between the north and south.

Ayawaso West Municipality improved its score and position from 82.6 (2nd) in 2022 to 100.0 (1st) in 2023, highlighting continued efforts to enhance access and participation in basic education. Additionally, there was a general improvement in scores for all MMDs in the top 10, indicating that the strategies and actions being implemented in these municipalities and districts are having the needed impacts.

6 Ashanti, Ahafo, Bono, Bono East, Eastern

7 Greater Accra, Volta, Oti, Central, Western, Western North

Sissala West's Unique Progress

Notably, Sissala West District is the only MMD from the northern regions to feature in the top 10 high scoring MMDs for education in 2023, with a remarkable increase from a score of 41.31 in 2022 to 100.0 in 2023. This significant progress amidst relatively low scores throughout the regions of the north, presents an important learning opportunity for other districts in the north, especially those with similar socio-economic and demographic characteristics. Identifying factors behind Sissala West's significant improvement can guide policy interventions to enhance educational outcomes in comparable districts.

Table 2: Top 10 high scoring MMDs in Education, 2022-2023

Name	Region	Description	2022		2023	
			Score	Ranking	Score	Ranking
Ayawaso West Municipality	Greater Accra	Municipality	82.6	2	100.0	1
Sissala West District	Upper West	District	41.3	193	100.0	1
Sekyere East District	Ashanti	District	66.6	12	100.0	1
Jasikan Municipality	Oti	Municipality	59.1	43	100.0	1
Sekyere South District	Ashanti	District	60.6	34	100.0	1
Atwima Nwabiagya Municipality	Ashanti	Municipality	72.5	4	100.0	1
New Juaben South Municipality	Eastern	Municipality	68.1	9	100.0	7
Awutu Senya East Municipality	Central	Municipality	92.1	1	99.4	8
Adansi Asokwa District	Ashanti	District	63.6	20	98.4	9
Ahafo Ano North Municipality	Ashanti	Municipality	56.6	57	98.1	10

Table 3 presents the 10 MMDs with the lowest rankings and scores in the education sector. While there were improvements in scores for nearly all MMDs in the bottom 10, certain MMDs – Central Gonja, Ablekuma Central, North-East Gonja, Ahafo Ano South-East, Ayawaso North, and Adaklu – consistently appeared in the lowest rankings. This persistence highlights ongoing challenges that require further investigation and targeted interventions.

The northern zone⁸ accounted for six out of the 10 lowest-scoring MMDs, with the Savannah Region accounting for the majority. East Mamprusi remained among the 10 lowest-performing MMDs and experienced a further decline, with its performance dropping by 32.6 percent. The prominence of MMDs from the northern zone in the bottom 10, highlights the urgent need for targeted interventions to bridge the gap in educational performance across regions, particularly between the northern, middle-

⁸ Upper East, Upper West, Northern, North East, Savannah

belt, and coastal zones of the country.

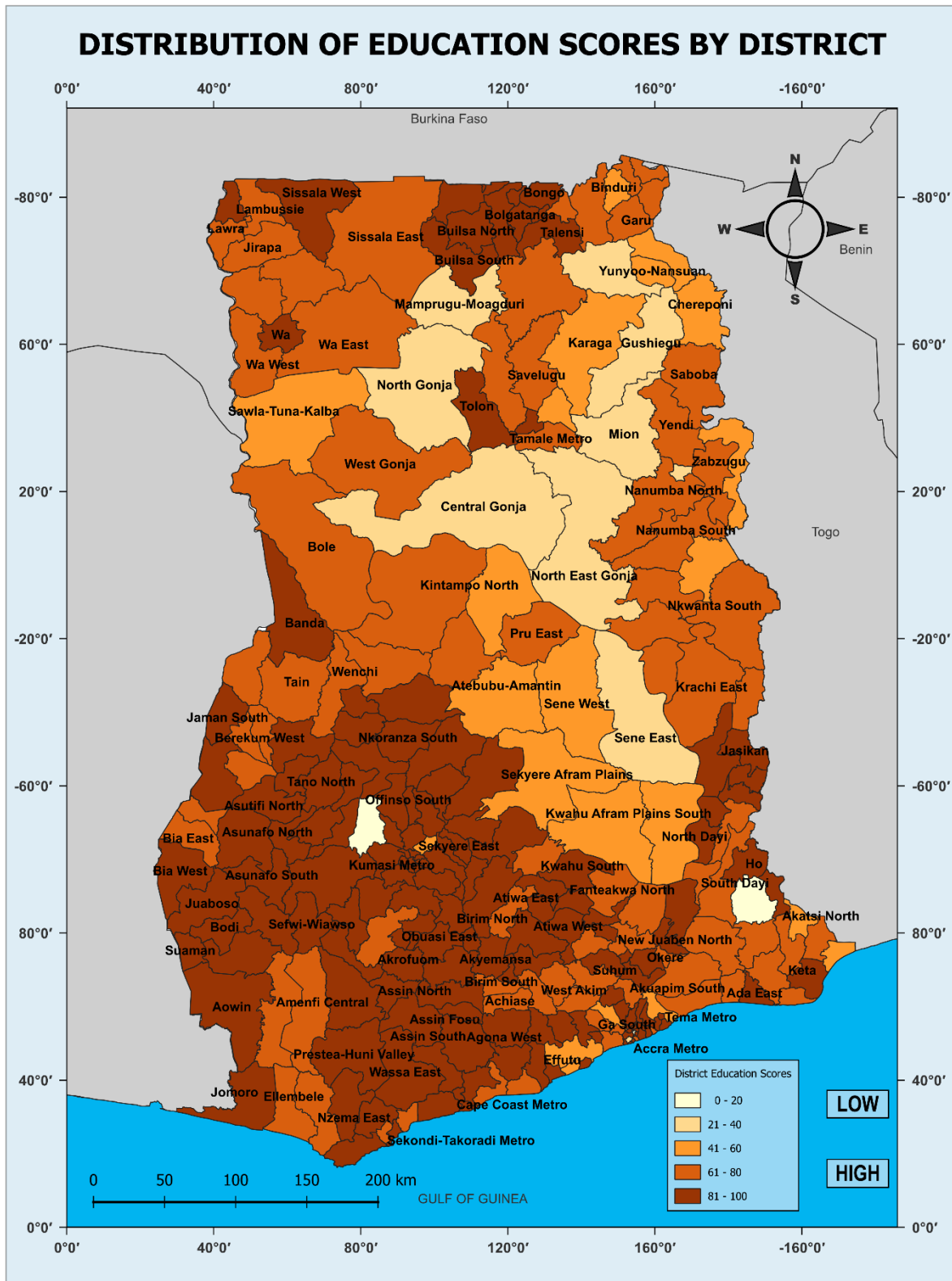
Ayawaso North's Underperformance

Ayawaso North Municipality has since 2021 scored and ranked in the bottom 2 for education with a score of 17.5 in 2023. This indicates a need for targeted interventions to address this district's specific challenges.

Table 3: Least 10 Scoring MMDs in Education, 2022-2023

Name	Region	Description	2022		2023	
			Score	Ranking	Score	Ranking
Gushegu Municipality	Northern	Municipality	37.1	218	39.2	252
Mion District	Northern	District	33.3	231	33.6	253
North Gonja District	Savannah	District	27.2	244	32.7	254
Central Gonja District	Savannah	District	15.9	255	31.4	255
Ablekuma Central Municipality	Greater Accra	Municipality	12.6	257	30.8	256
East Mamprusi Municipality	North East	Municipality	44.9	166	30.3	257
North-East Gonja District	Savannah	District	17.1	254	30.2	258
Ahafo Ano South East District	Ashanti	District	8.9	258	19.4	259
Ayawaso North Municipality	Greater Accra	Municipality	6.7	261	17.5	260
Adaklu District	Volta	District	8.3	260	13.4	261

Map 1 provides a graphical distribution of the education scores across the country, with MMDs in the middle belt and coastal zones achieving relatively higher scores than their northern counterparts. However, there are pockets of poor performance in the southern regions as four out of the 101 lowest ranked MMDs are located in the coastal and middle belt zones.



Map 1: Distribution of Education Scores by MMDs



3.1.2. Regional Analysis

As shown in Figure 1, there was general improvement in scores across all regions, with the average score increasing significantly from 46.3 in 2022 to 78.6 in 2023 (Table 4). This demonstrates notable progress; however, disparities persist, necessitating targeted interventions to support underperforming regions and promote more balanced educational development.

In 2023, all the top five regions were from the coastal and middle belt zones, compared to 2022, where the top-performing regions

were spread across the coastal, middle belt, and northern zones (Table 4). This shift highlights the persistent disparities between the coastal, middle belt, and northern zones of the country. The bottom three regions remained unchanged in 2022 and 2023.

Bottom Six Regions Remain Unchanged

The bottom six regions remained unchanged in 2022 and 2023, although some positions swapped. This consistency suggests entrenched challenges that require sustained and targeted interventions.

Figure 1: Education Scores by Region

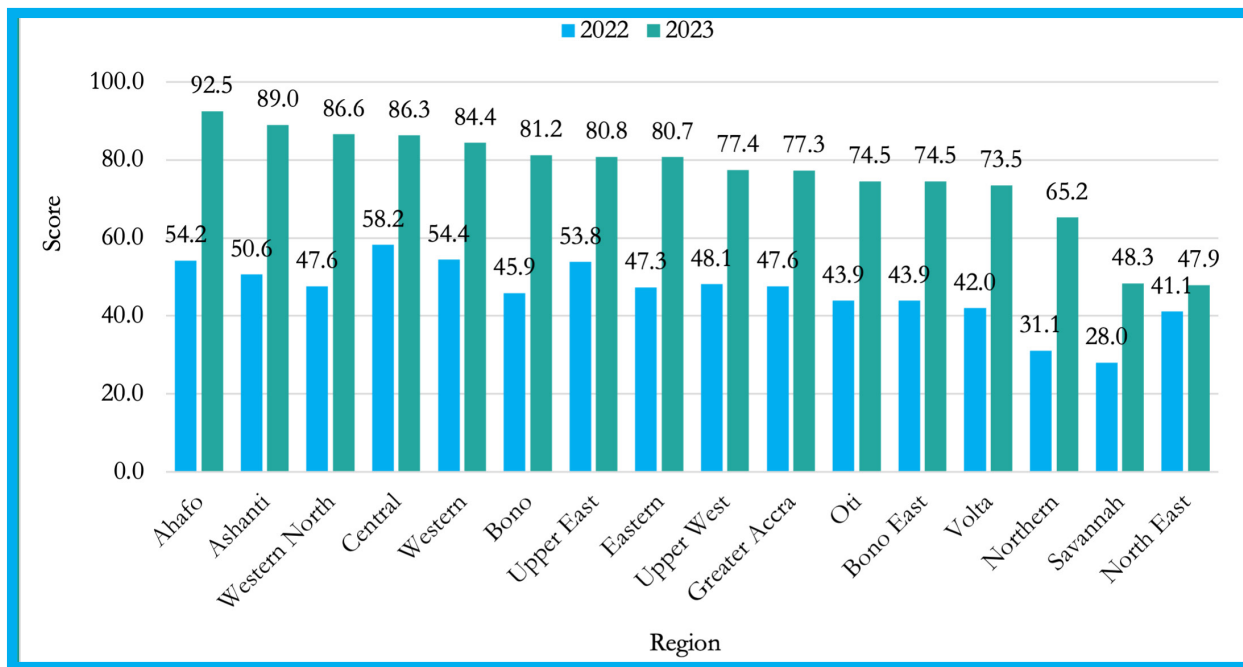
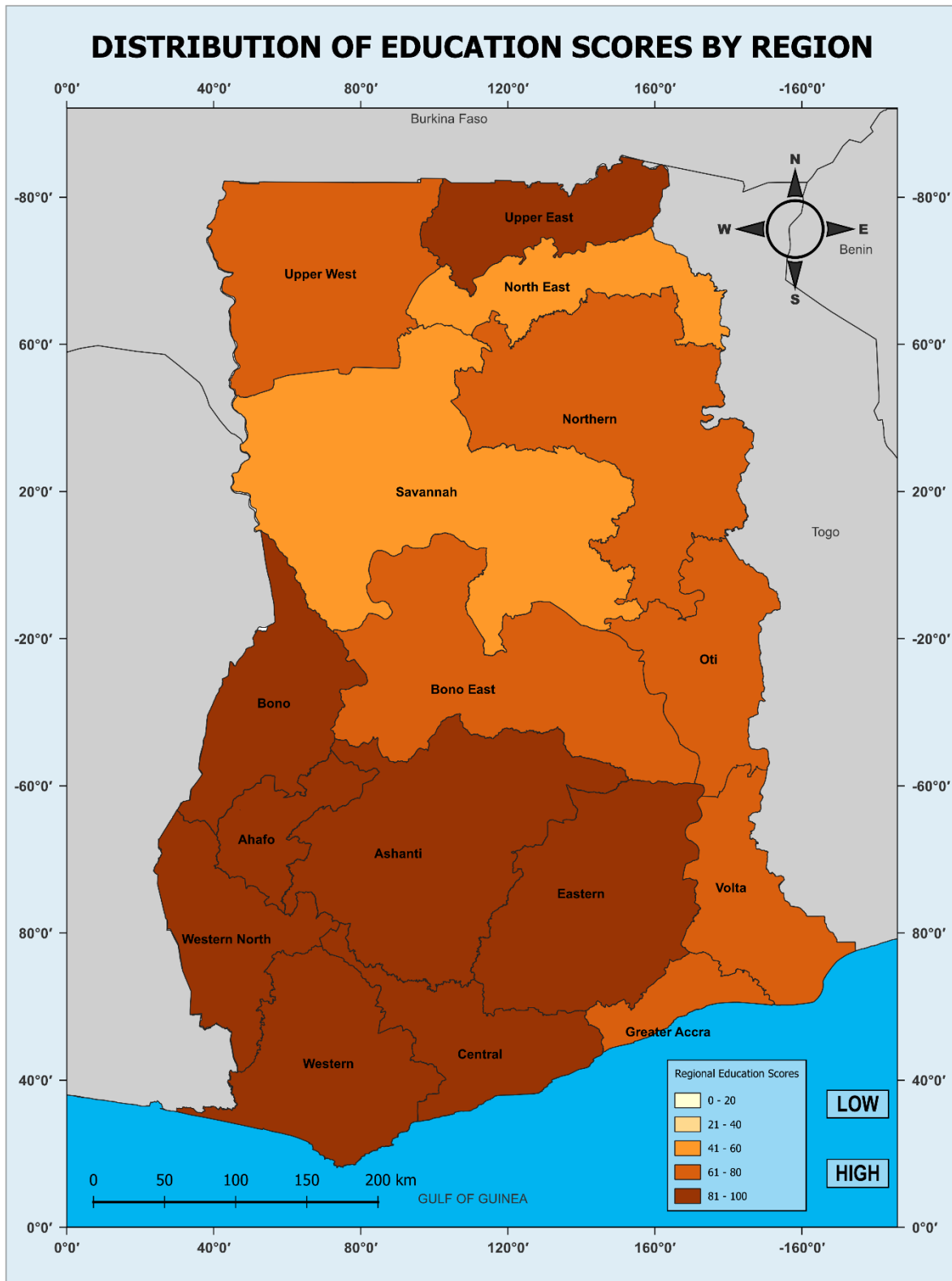


Table 4: Regional Scores and Ranking, 2022-2023

Region	2022		2023	
	Score	Ranking	Score	Ranking
Ahafo	54.2	3	92.5	1
Ashanti	50.6	5	89.0	2
Western North	47.6	7	86.6	3
Central	58.2	1	86.3	4
Western	54.4	2	84.4	5
Bono	45.9	10	81.2	6
Upper East	53.8	4	80.8	7
Eastern	47.3	9	80.7	8
Upper West	48.1	6	77.4	9
Greater Accra	47.6	7	77.3	10
Oti	43.9	11	75.5	11
Bono East	43.9	11	74.5	12
Volta	42.0	13	73.5	13
Northern	31.1	15	65.2	14
Savannah	28.0	16	48.3	15
North East	41.1	14	47.9	16

Map 2 illustrates the distribution of educational scores across the regions, with 13 out of the 16 regions achieving scores above 70 percentage points. The lowest-scoring regions were concentrated in the northern zone of the country.



Map 2: Distribution of Education Scores by Region

3.2. Health

The health sector performance was assessed based on four core indicators:

- i. Proportion of mothers attending at least four antenatal care (ANC) visits
- ii. Proportion of newborns and mothers receiving postnatal care (PNC) within 48 hours of delivery
- iii. Proportion of children under one year fully immunised
- iv. Skilled attendant at delivery

3.2.1. District Analysis

Table 5 highlights the high-scoring MMDs in the health sector for 2023, with the majority located in the coastal and middle belt zones of the country. Additionally, municipalities dominated the top 10 rankings, reflecting a similar trend observed in 2022.

Korle-Klottey Municipality in the Greater Accra Region maintained its leading position,

achieving a score of 99.9, an improvement from 96.7 in 2022. This consistency underscores the need to study the strategies implemented by the municipality to enhance enrolment and completion rates in health-related services.

There was a general improvement recorded in 2023 for all MMDs in the top 10. Of this, the highest improvements were recorded by the Tempane District in the Upper East Region, rising from a score of 32.5 in 2022 to 98.2 in 2023. There was also a repeat of three MMDs (Korle-Klottey, Ayawaso North, and Ayawaso East) in the top 10.

Tempane District Progress

Tempane District stands out as the only MMD from the northern regions that featured in the top 10, whereas none from the northern regions appeared in the least ten performing MMDs. Despite observing challenges in other sectors, this suggests that specific initiatives or community-level factors are effectively driving improvements in health in the district. Understanding these drivers is crucial for replicating successes in similar districts across the northern regions.

Table 5: Top 10 high scoring MMDs in Health, 2022-2023

Name	Region	Description	2022		2023	
			Score	Ranking	Score	Ranking
Korle-Klottey Municipality	Greater Accra	Municipality	96.7	1	99.9	1
Tempane District	Upper East	District	32.5	30	98.2	2
Ayawaso North Municipality	Greater Accra	Municipality	37.8	10	97.7	3
Effutu Municipality	Central	Municipality	36.9	12	96.7	4
Ayawaso East District	Greater Accra	District	60.5	2	96.7	4
Accra Metropolis	Greater Accra	Metropolis	33.9	21	96.0	6

Name	Region	Description	2022		2023	
			Score	Ranking	Score	Ranking
Nsawam Adoagyiri Municipality	Eastern	Municipality	35.8	17	94.8	7
Agona West Municipality	Central	Municipality	28.8	54	94.4	8
Ayawaso West Municipality	Greater Accra	Municipality	49.2	5	93.9	9
Dormaa West District	Bono	District	26.9	79	93.5	10

Table 6 highlights the 10 lowest-scoring MMDs in the health sector for 2023. The Greater Accra Region had the highest number of MMDs in the bottom 10, despite its comparatively advanced health infrastructure. Five MMDs—Suaman District, Ada West District, Asokore Mampong Municipality, Ga Central Municipality, and Ablekuma North Municipality—remained among the least-performing districts in both 2022 and 2023. These persistent challenges indicate a need for tailored strategies that focus on improving governance, healthcare

access, and the quality of services, among others, in these areas.

Duality in Health Outcomes within Greater Accra Region

The Greater Accra Region, known for its relatively advanced health infrastructure, presents a dichotomy in outcomes, with five MMDs in the top 10 and four in the least scoring MMDs. This duality highlights significant intra-regional disparities that must be addressed to ensure equitable health service delivery across all districts.

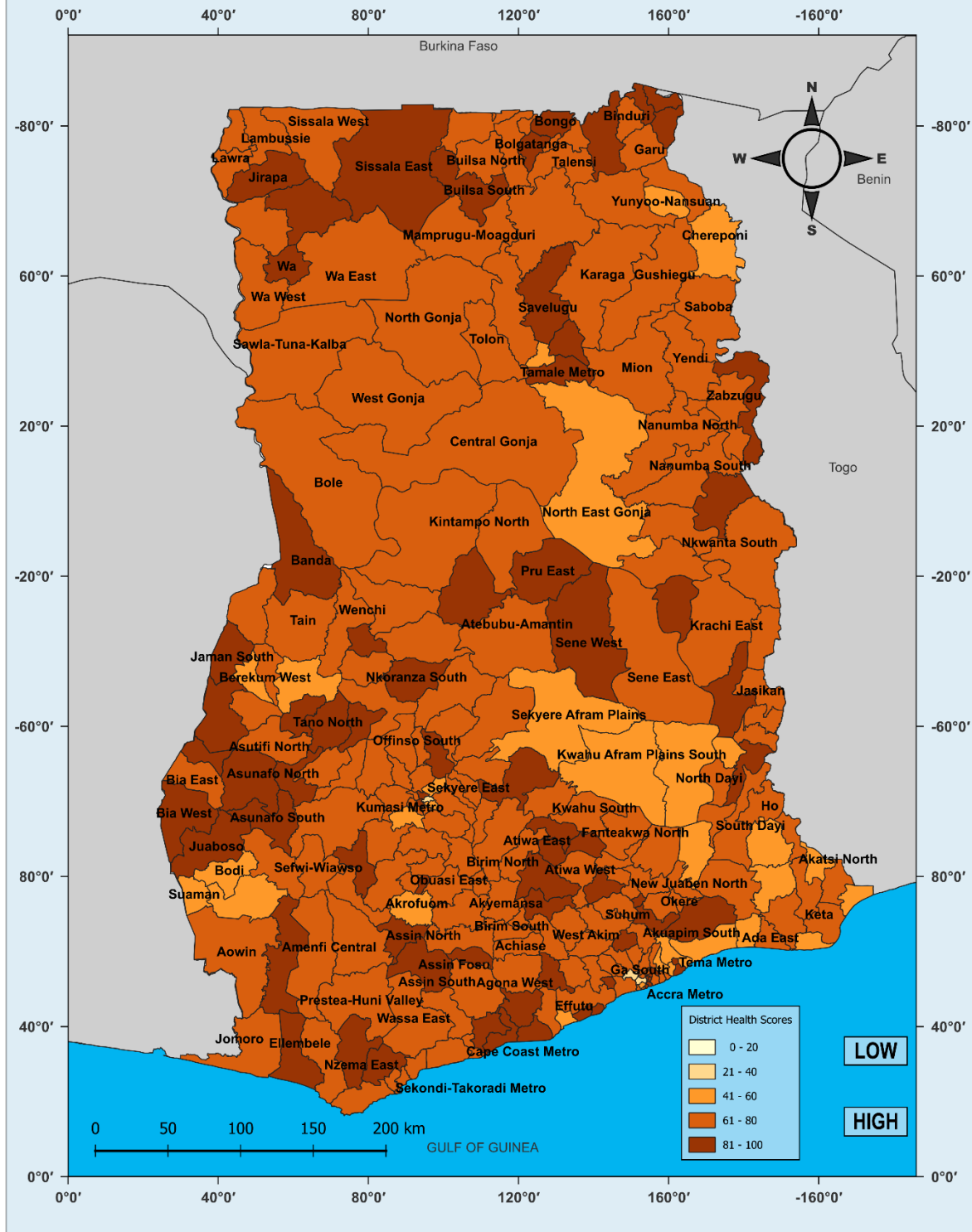
Table 6: Least 10 Scoring MMDs in Health, 2022-2023

Name	Region	Description	2022		2023	
			Score	Ranking	Score	Ranking
Suaman District	Western North	District	15.6	252	50.7	252
Bodi District	Western North	District	16.5	249	50.6	253
Akrofuom District	Ashanti	District	16.9	242	50.0	254
Kwahu Afram Plains South District	Eastern	District	17.2	239	49.5	255
Gomoa Central Municipality	Central	Municipality	16.6	248	49.5	255
Kpone-Katamanso Municipality	Greater Accra	Municipality	16.7	245	49.0	257
Ada West District	Greater Accra	District	14.7	256	42.1	258
Asokore Mampong Municipality	Ashanti	Municipality	12.0	259	39.2	259

Name	Region	Description	2022		2023	
			Score	Ranking	Score	Ranking
Ga Central Municipality	Greater Accra	Municipality	11.9	260	34.0	260
Ablekuma North Municipality	Greater Accra	Municipality	10.1	261	28.8	261

Map 3 illustrates the scores of MMDs in the health sector. There was an even distribution of MMDs scoring above 40 percentage points across the northern, coastal and middle belt zones of the country. However, the only MMDs below this threshold were located in the Greater Accra Region.

DISTRIBUTION OF HEALTH SCORES BY DISTRICT



Map 3: Distribution of Health Scores by MMDs

3.2.2. Regional Analysis

Figure 2 illustrates the regional health scores for 2023. The results indicate broad-based improvement, with the average regional health score increasing significantly from 25.4 in 2022 to 76.7 in 2023 (Table 7). However, the Western North Region remained at the bottom of the ranking, emphasizing the need for targeted health interventions to bridge the gaps in healthcare service delivery and ensure balanced progress across all regions.

The Ahafo Region emerged as the top performer in health, achieving a score of 83.5, an improvement from fifth place in 2022 when it scored 27.0. Conversely, the Greater Accra Region experienced a

decline in its ranking, falling from second place in 2022 to twelfth in 2023, despite an improvement in its score from 27.8 to 72.2. This highlights the complexity of factors influencing regional health rankings, suggesting that improvement in scores alone may not guarantee higher rankings.

Intra-Regional Inequality in More Developed Regions

Eight of the least ten scoring MMDs belong to relatively more developed regions with better healthcare infrastructure and services. This highlights intra-regional inequality and suggests that structural inefficiencies rather than infrastructure availability might be the underlying challenge.

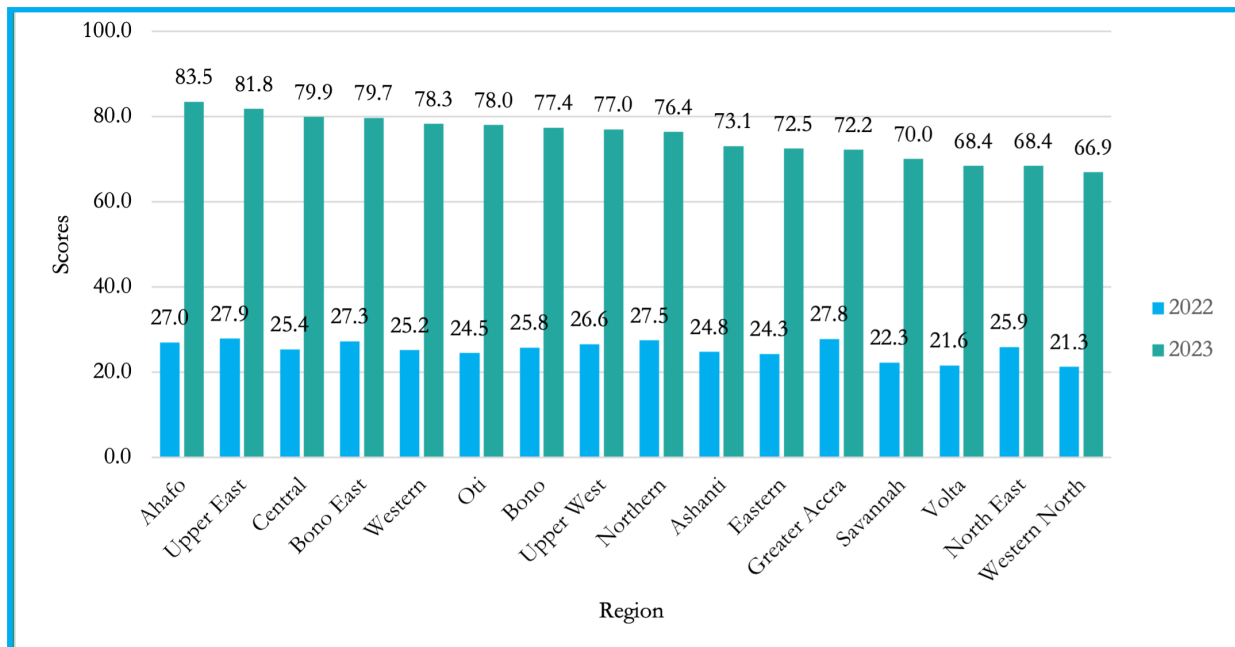
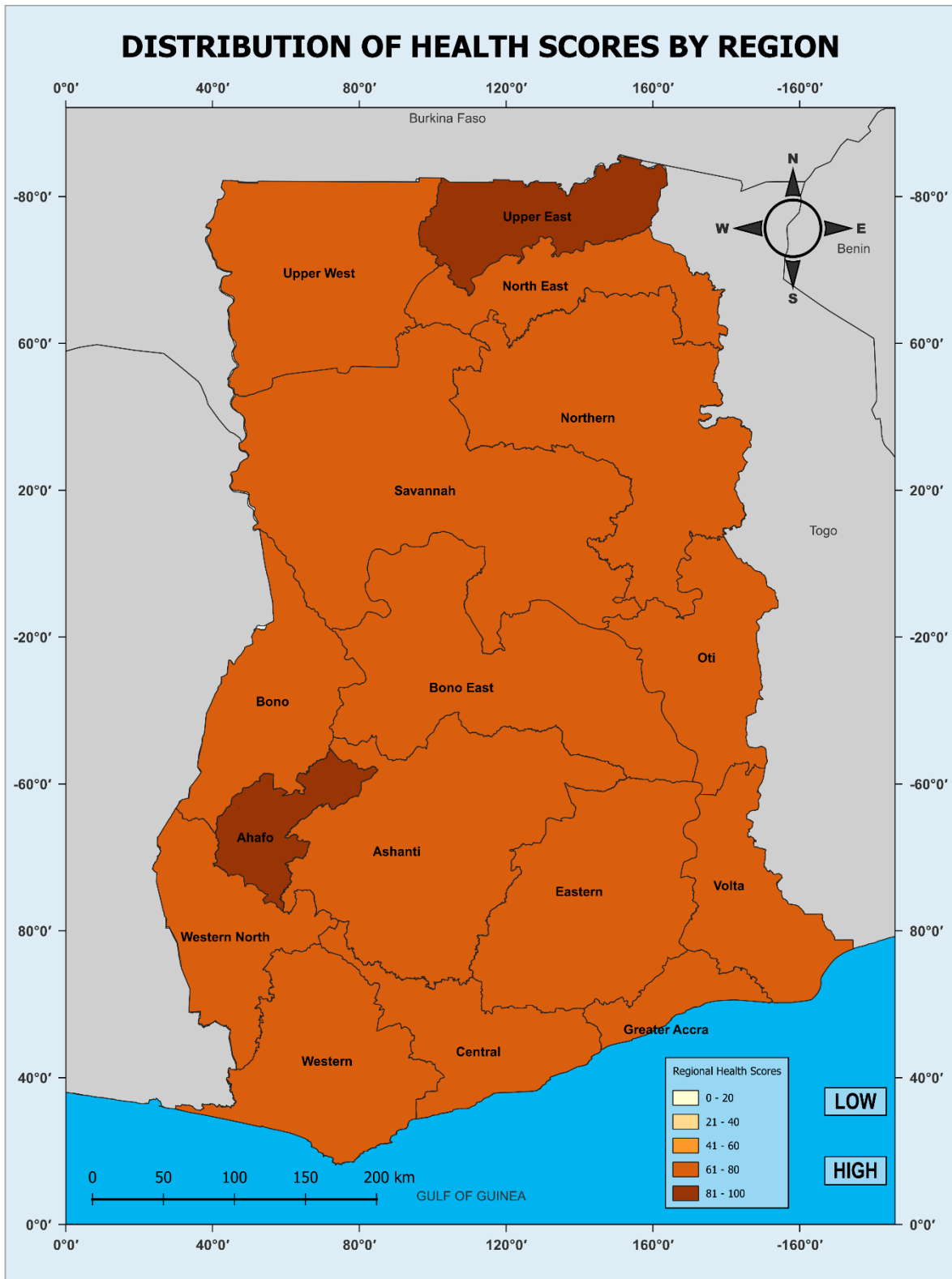


Figure 2: Health Scores by Region

Table 7: Regional Scores and Ranking Performance, 2022-2023

Region	2022		2023	
	Score	Ranking	Score	Ranking
Ahafo	27.0	5	83.5	1
Upper East	27.9	1	81.8	2
Central	25.4	9	79.9	3
Bono East	27.3	4	79.7	4
Western	25.2	10	78.3	5
Oti	24.5	12	78.0	6
Bono	25.8	8	77.4	7
Upper West	26.6	6	77.0	8
Northern	27.5	3	76.4	9
Ashanti	24.8	11	73.1	10
Eastern	24.3	13	72.5	11
Greater Accra	27.8	2	72.2	12
Savannah	22.3	14	70.0	13
Volta	21.6	15	68.4	14
North East	25.9	7	68.4	15
Western North	21.3	16	66.9	16

Map 4 illustrates the distribution of health performance scores by region, highlighting that no regions scored below 60 percentage points.



Map 4: Distribution of Health Scores by Region



3.3. Nutrition



Access to nutritional needs for children is a crucial measure of progress of well-being and development. The following indicators were used to compute an index to measure the performance on nutrition:

- i. Exclusive breastfeeding rate among infants 0-3 months
- ii. Vitamin A coverage for children 6-59 months
- iii. Early initiation of breastfeeding rate
- iv. Percentage of pregnant women anaemic at registration

3.3.1. District Analysis

Table 8 highlights the high-scoring MMDs in nutrition performance for 2023. The majority of MMDs in the top 10 were located within the coastal and middle-belt zones of the

country. Only one MMD from the northern zone, Sissala East Municipality in the Upper West Region, featured in the top 10. This reflects the persistent challenges in maintaining progress in nutrition within the northern regions, underscoring the need for targeted interventions to address disparities and promote sustained improvements.

Additionally, there was a general improvement in the scores of MMDs in the top 10, signifying notable strides in nutritional outcomes. Techiman South Municipality in the Bono East Region achieved the highest score of 100.0 in 2023, an impressive increase from 84.7 in 2022, showcasing significant progress. Similarly, Wassa Amenfi West Municipality in the Western Region demonstrated remarkable advancement, rising from 64th place in 2022 with a score of 68.2 to 2nd place in 2023, scoring 98.8.

Table 8: Top 10 High scoring MMDs in Nutrition, 2022-2023

Name	Region	Description	2022		2023	
			Score	Ranking	Score	Ranking
Techiman South Municipality	Bono East	Municipality	84.7	3	100.0	1
Wassa Amenfi West Municipality	Western	Municipality	68.2	64	98.8	2
Akuapim South Municipality	Eastern	Municipality	66.7	79	96.0	3
Ekumfi District	Central	District	86.2	2	95.5	4
Upper West Akim District	Eastern	District	66.0	85	94.5	5
Effia/Kwesimintsim Municipality	Western	Municipality	56.7	177	94.3	6
Okere District	Eastern	District	75.1	26	93.8	7
Ashaiman Municipality	Greater Accra	Municipality	66.4	81	92.9	8

Name	Region	Description	2022		2023	
			Score	Ranking	Score	Ranking
Sissala East Municipality	Upper West	Municipality	66.2	84	91.7	9
Jaman South Municipality	Bono	Municipality	68.6	63	91.1	10

Table 9 highlights the MMDs still grappling with nutritional challenges. There was a significant decline in scores across all MMDs in the bottom 10. The majority of these MMDs were districts, further underscoring the disparities between metropolises, municipalities, and districts. Despite these disparities, the results also reveal that a major urban centre, Kumasi Metropolis in the Ashanti Region, fell to the lower end of the nutrition scores, recording a score of 14.7 in 2023, a steep decline from 56.9 in 2022.

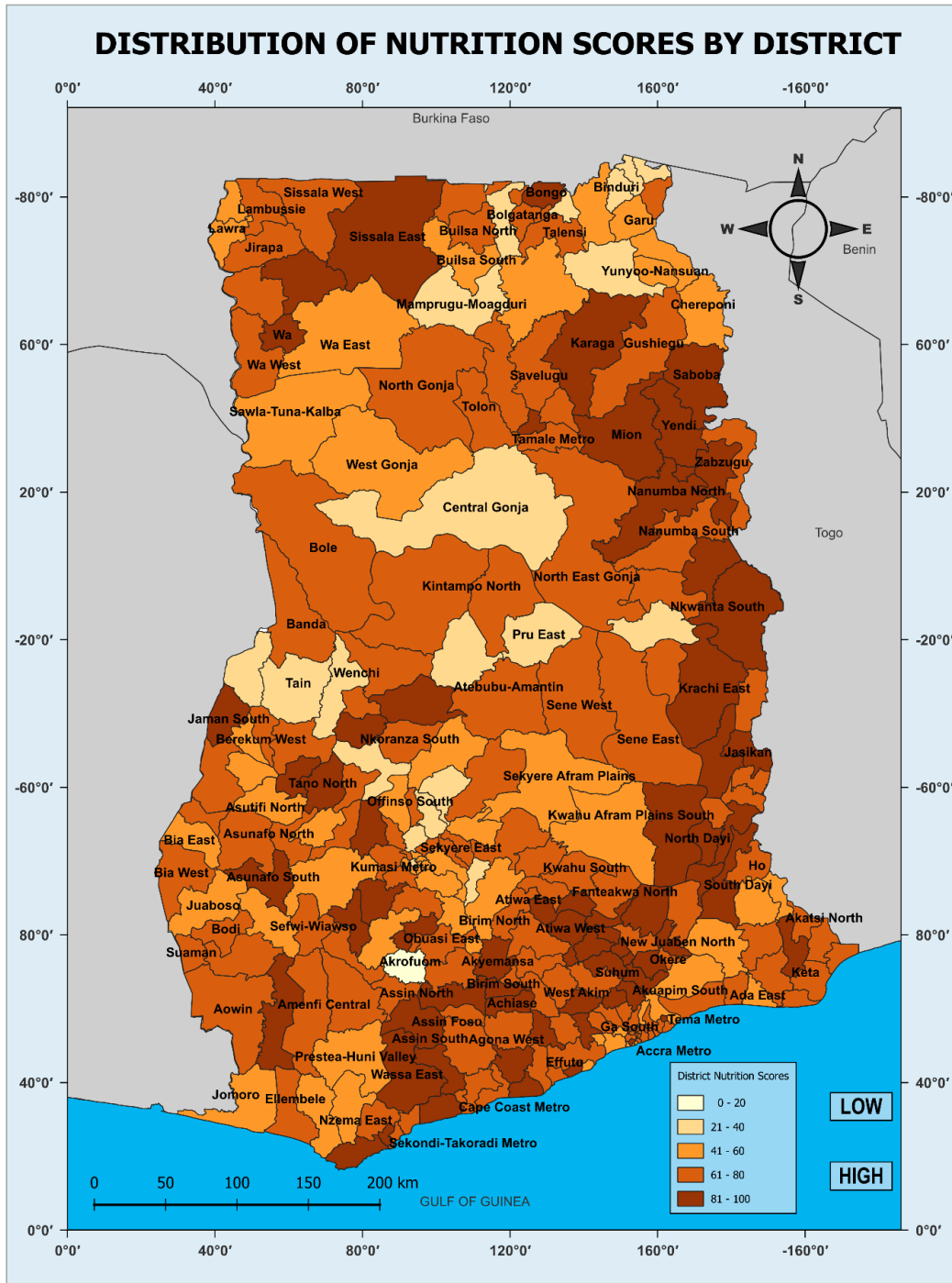
Intra-Regional Disparities in the Ashanti Region

The Ashanti Region displayed mixed outcome, with a significant portion of MMDs (30.2%) ranking in the bottom 30 and scoring 37.9 or below. No MMD from the Ashanti Region appeared in the first 44 top performers. This is a concerning trend, as relatively developed regions such as Ashanti are expected to perform better given their infrastructure and resources. However, the regional disparity is striking, as demonstrated by Amansie West District scoring 82.6, while Akrofuom District recorded a score of 18.5, reflecting significant intra-regional inequality in nutritional outcomes.

Table 9: Least 10 Scoring MMDs in Nutrition, 2022-2023

Name	Region	Description	2022		2023	
			Score	Ranking	Score	Ranking
Pusiga District	Upper East	District	51.7	210	35.6	252
Pru West District	Bono East	District	65.3	97	35.2	253
Binduri District	Upper East	District	43.9	241	33.8	254
Mamprugu-Moagduri District	North East	District	68.6	62	33.2	255
Kassena Nankana Municipality	Upper East	Municipal	55.9	180	32.5	256
Kumasi Metropolis	Ashanti	Metropolitan	56.9	174	30.5	257
Jaman North District	Bono	District	66.6	80	29.2	258
Wenchi Municipality	Bono	Municipal	36.3	256	29.1	259
Offinso North District	Ashanti	District	58.2	160	27.1	260
Akrofuom District	Ashanti	District	50.4	222	18.5	261

Map 5 illustrates the distribution of nutrition scores. It shows that MMDs that scored above 80 were less than 30 percent and were distributed across all zones of the country.



Map 5: Distribution of Nutrition Scores by MMDs

3.3.2. Regional Analysis

Figure 3 presents an analysis of regional scores in the nutrition sector. Half of the regions achieved scores higher than 70. With the exception of Ashanti, Upper East, Savannah, and North East, all other regions recorded improved scores. The largest decline was observed in the North East Region, where the score dropped from 73.8 in 2022 to 49.3 in 2023 (Table 10), highlighting the challenges in sustaining nutritional improvements. Although the overall average score for nutrition increased, significant disparities persist, necessitating targeted strategies to enhance nutritional health in underperforming regions.

While the Eastern and Central regions made substantial gains, it is concerning that three

northern regions—Upper East, Savannah, and North East—ranked among the lowest in nutrition performance. This persistent underperformance in key indicators highlights structural challenges that require strategic, region-specific policy interventions to improve maternal and child nutrition outcomes in these regions.

Declining Performance in Northern Regions

Three of the five northern regions (Upper East, Savannah, and North East) ranked at the bottom, with the North East Region recording the highest drop (33.2%). This indicates a worrying trend, necessitating focused policy interventions to address the challenges in these regions.

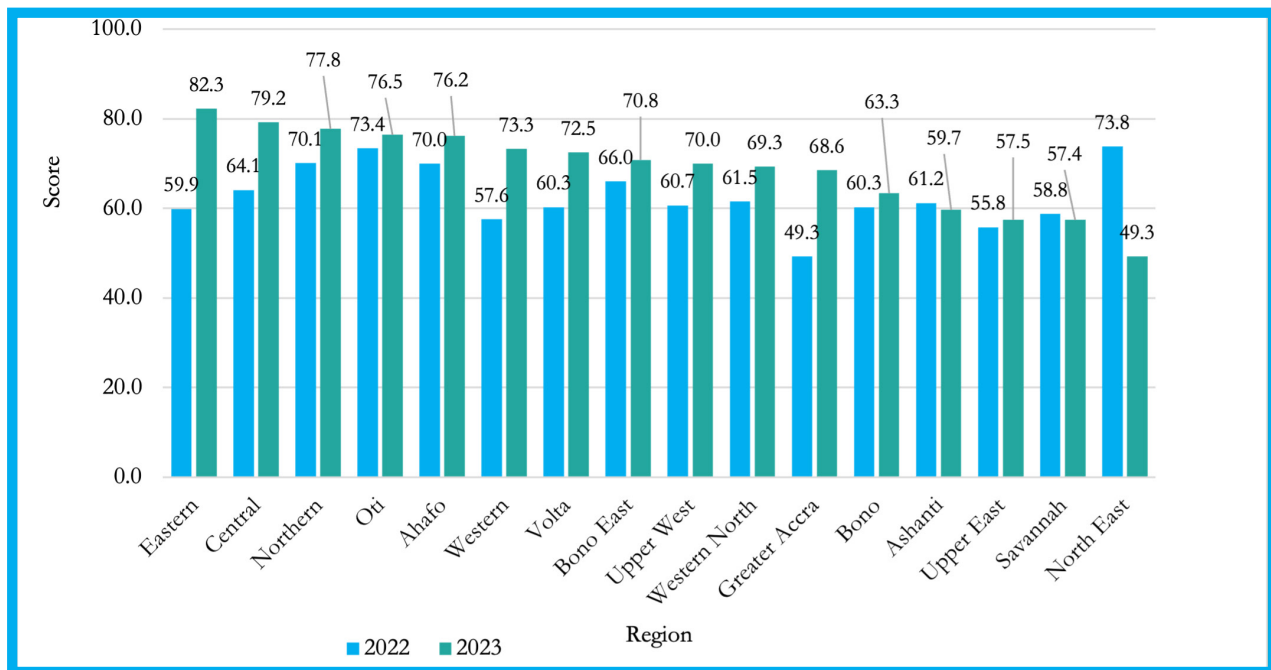
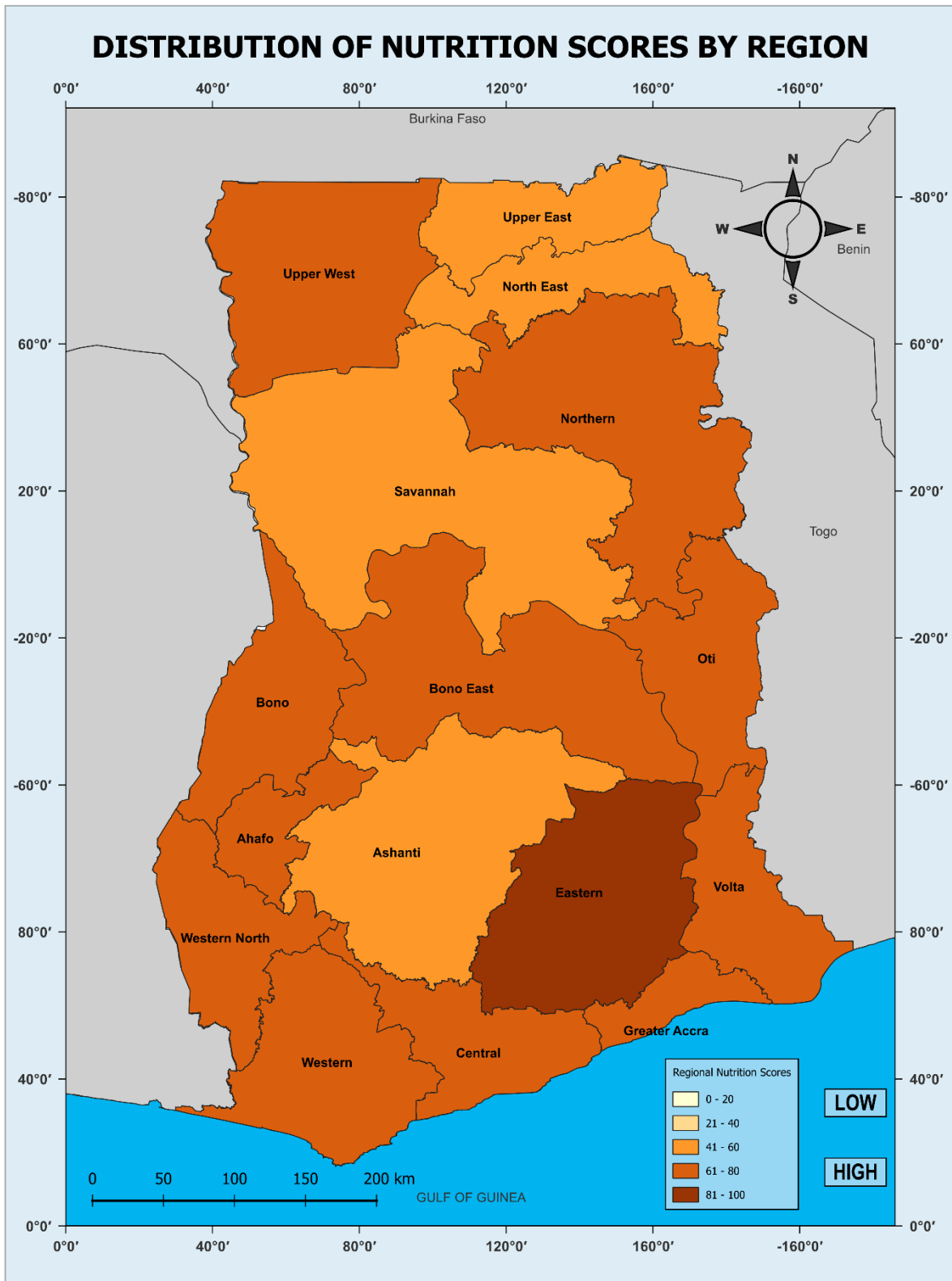


Figure 3: Nutrition Scores by Region

Table 10: Regional Nutrition Scores and Ranking, 2022-2023

Region	2022		2023	
	Score	Ranking	Score	Ranking
Eastern	59.9	12	82.3	1
Central	64.1	6	79.2	2
Northern	70.1	3	77.8	3
Oti	73.4	2	76.5	4
Ahafo	70.0	4	76.2	5
Western	57.6	14	73.3	6
Volta	60.3	10	72.5	7
Bono East	66.0	5	70.8	8
Upper West	60.7	9	70.0	9
Western North	61.5	7	69.3	10
Greater Accra	49.3	16	68.6	11
Bono	60.3	10	63.3	12
Ashanti	61.2	8	59.7	13
Upper East	55.8	15	57.5	14
Savannah	58.8	13	57.4	15
North East	73.8	1	49.3	16

Map 6 highlights the distribution of nutritional scores across regions. The results show that only Eastern region scored above 80 percentage points. It further shows that four regions (Ashanti, Upper East, Savannah, and North East) fell below the 60-percentage point.



Map 6: Distribution of Nutrition Scores by Region



3.4. Water

Provision and availability of clean water for consumption and use are crucial measures of progress in well-being and development. Access to water is measured in this report using the proportion of population with access to basic drinking water services as the sole indicator.

3.4.1. District Analysis

Table 11 highlights the MMDs with the high scores for access to basic drinking water services. The Greater Accra Region stands out with consistently high-water access

scores, with 13 of the 17 top-performing MMDs achieving universal access to basic drinking water services in 2023 (Table 7). Ten⁹ MMDs maintained their universal access, indicating sustained high performance in water accessibility. Notably, Shama District in the Western Region improved from a score of 46.4 in 2022 to 100.0 in 2023. When compared across administrative levels, municipalities (13) predominantly occupied the top rankings in access to basic drinking water services, compared to districts (2) and metropolises (2).

Table 11: Top 17 Performing MMDs in the Water Sector

Name	Region	Description	2022		2023	
			Score	Ranking	Score	Ranking
Ablekuma Central Municipality	Greater Accra	Municipality	100.0	1	100.0	1
Ablekuma North Municipality	Greater Accra	Municipality	95.0	28	100.0	1
Accra Metropolis	Greater Accra	Metropolitan	100.0	1	100.0	1
Adentan Municipality	Greater Accra	Municipality	95.0	28	100.0	1
Ashaiman Municipality	Greater Accra	Municipality	100.0	1	100.0	1
Ayawaso Central Municipality	Greater Accra	Municipality	100.0	1	100.0	1
Cape Coast Metropolis	Central	Metropolitan	84.8	72	100.0	1
Effia/Kwesimintsim Municipality	Western	Municipality	97.0	22	100.0	1
Ga North Municipality	Greater Accra	Municipality	100.0	1	100.0	1
Korle-Klottey Municipality	Greater Accra	Municipality	100.0	1	100.0	1
Krowor Municipality	Greater Accra	Municipality	100.0	1	100.0	1
La Dade-Kotopon Municipality	Greater Accra	Municipality	100.0	1	100.0	1
Ledzekuku Municipality	Greater Accra	Municipality	100.0	1	100.0	1

9 La Dade-Kotopon Municipality, Krowor Municipality, Accra Metropolis, Tema West Municipality, Ablekuma Central Municipality, Ledzekuku Municipality, Korle-Klottey Municipality, Ashaiman Municipality, Ayawaso Central Municipality Ga North

Name	Region	Description	2022		2023	
			Score	Ranking	Score	Ranking
Obuasi East District	Ashanti	District	98.5	17	100.0	1
Shama District	Western	District	46.4	207	100.0	1
Tarkwa-Nsuaem Municipality	Western	Municipality	88.2	56	100.0	1
Tema West Municipality	Greater Accra	Municipality	100.0	1	100.0	1

Table 12 highlights the ten lowest-scoring MMDs regarding access to basic drinking water services in 2023. The disparity between the northern, middle-belt, and coastal zones is evident, with the northern zone accounting for six of the MMDs in the bottom ten ranked populations with access to basic drinking water services. Saboba District in the Northern Region experienced a significant decline, with its score dropping from 59.6 in 2022 to 24.0 in 2023, reflecting a substantial reduction in drinking water services. Similarly, Garu District in the Upper East Region and Central Tongu District in the Volta Region experienced sharp decreases in their scores, falling to 22.5 and 22.3, respectively. Savelugu Municipality in the Northern Region recorded a score of 10.0 in 2023, the lowest among the MMDs, signaling critical water access challenges that require urgent intervention.

An analysis of access to basic drinking water services across administrative levels reveals a significant trend: while metropolises and municipalities generally achieve higher rankings, districts—particularly in less developed regions—continue to face acute and persistent challenges. This underscores the need to reassess water sector strategies, focusing on reducing disparities between municipalities and districts to ensure equitable access to clean and safe water for all, regardless of location.

Declining Access in Northern Zone

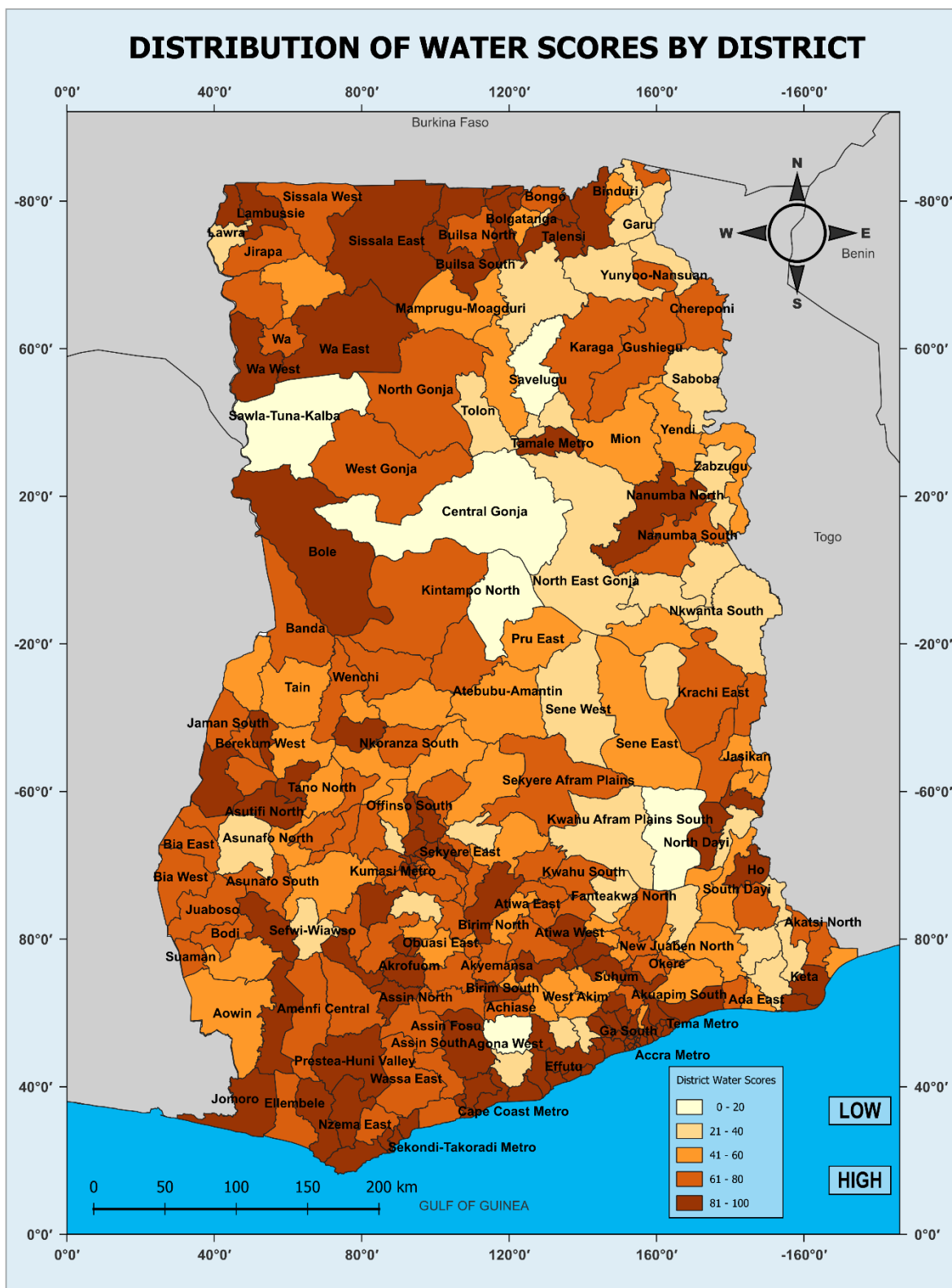
Some MMDs in the Northern Zone, such as Saboba District and Savelugu Municipality, experienced substantial declines in access to basic drinking water, with Saboba District dropping from 59.6 in 2022 to 24.0 in 2023 and Savelugu Municipality recording the lowest score of 10.0 in 2023. These declines highlight critical challenges that require smart and effective interventions.

Table 12: Least 10 Scoring MMDs in access to Water, 2022-2023

Name	Region	Description	2022		2023	
			Score	Ranking	Score	Ranking
Saboba District	Northern	District	59.6	178	24.0	252
Garu District	Upper East	District	32.7	246	22.5	253
Central Tongu District	Volta	District	53.7	193	22.3	254
Afadzato South District	Volta	District	69.0	140	22.2	255
Sawla-Tuna-Kalba District	Savannah	District	45.0	217	20.6	256

Name	Region	Description	2022		2023	
			Score	Ranking	Score	Ranking
Central Gonja District	Savannah	District	20.0	259	20.0	257
Kwahu Afram Plains North District	Eastern	District	31.5	248	16.4	258
Asikuma/Odoben/Brakwa District	Central	District	49.8	201	15.2	259
East Gonja Municipality	Savannah	Municipality	84.7	73	15.1	260
Savelugu Municipality	Northern	Municipality	90.0	46	10.0	261

The distribution of water scores by MMDs is also presented on Map 7. The map indicates that less than half of the MMDs scored 80 and above percentage points.



Map 7: Distribution of Water Scores by MMDs



3.4.2. Regional Analysis

Figure 4 presents an analysis of regional access to basic drinking water services. The results reveal significant disparities among regions, necessitating urgent policy attention, particularly in the Northern, Savannah, and North East regions, where approximately 50 percent or less of the population had access to basic drinking water services in 2023.

The Greater Accra Region maintained its top position with a score of 92.3, up from 89.6 in 2022, reflecting continued improvements in water service accessibility. The Western Region also showed significant improvement, rising from 73.2 in 2022 to

88.2 in 2023, securing the second position. The Central Region followed with a score of 77.7, maintaining its third-place ranking. Conversely, declines in access were recorded in six regions in 2023 (Table 13). The Savannah Region consistently ranked the lowest in water access, with a regional score of 45.3 in 2023, down from 48.2 in 2022. Declines were also observed in the Volta, Oti, North East, and Northern regions, underscoring persistent infrastructural and resource-related challenges in improving water services access to these lower-ranked regions.

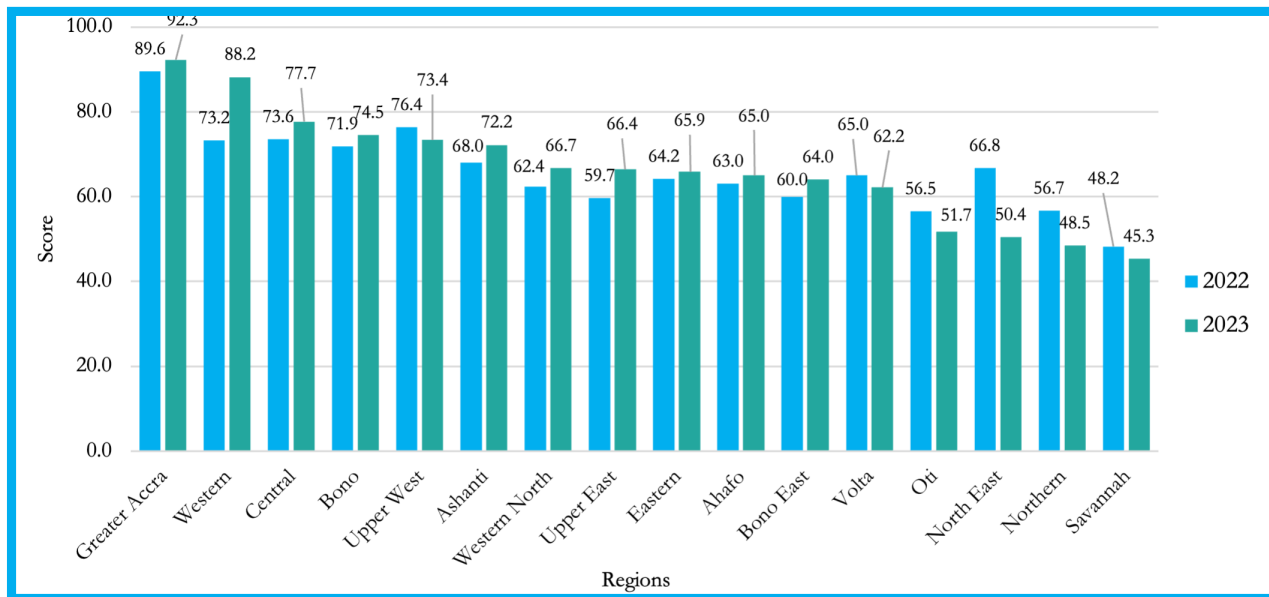
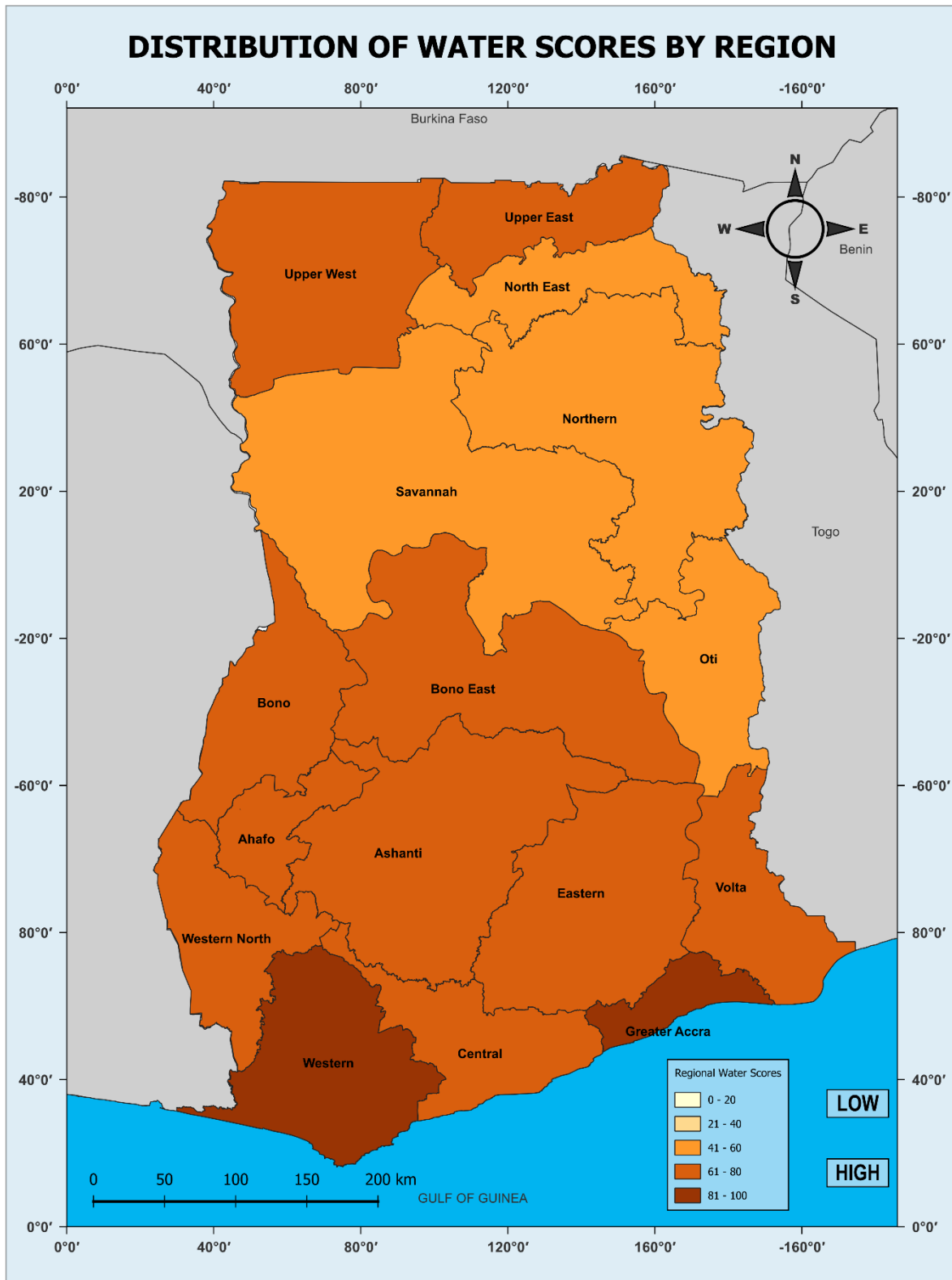


Figure 4: Water Scores by Region

Table 13: Regional Water Scores and Ranking, 2022-2023

Region	2022		2023	
	Score	Ranking	Score	Ranking
Greater Accra	89.6	1	92.3	1
Western	73.2	4	88.2	2
Central	73.6	3	77.7	3
Bono	71.9	5	74.5	4
Upper West	76.4	2	73.4	5
Ashanti	68.0	6	72.2	6
Western North	62.4	11	66.7	7
Upper East	59.7	13	66.4	8
Eastern	64.2	9	65.9	9
Ahafo	63.0	10	65.0	10
Bono East	60.0	12	64.0	11
Volta	65.0	8	62.2	12
Oti	56.5	15	51.7	13
North East	66.8	7	50.4	14
Northern	56.7	14	48.5	15
Savannah	48.2	16	45.3	16

Map 8 illustrates regional disparities in access to basic drinking water services. It shows that the regions above 70 percentage points were predominantly in the middle belt and coastal zones. Addressing these disparities remains crucial for achieving equitable access to drinking water services.



Map 8: Distribution of Water Scores by Region

3.5. Sanitation

The provision of adequate sanitation is a vital measure of quality of life as it reduces vulnerability to diseases. The key indicator used to measure performance in the sanitation sector is the proportion of population with access to basic sanitation services.

3.5.1. District Analysis

Table 14 highlights the high-performing Metropolitan, MMDs in access to basic sanitation services in 2023. Six out of the MMDs in the top 10 were located in the Greater Accra Region, with two achieving 100 percent access. Metropolises and municipalities generally outperformed districts in access to basic sanitation services. This trend underscores the disparities in resource allocation and service provision between urban and rural areas. However, the notable achievements of districts such as Asutifi North, which ranks highly despite its rural context, demonstrate that tailored, well-targeted strategies can significantly narrow these gaps. This case highlights the potential for rural districts to achieve comparable outcomes to urban counterparts when proper frameworks and investments are implemented.

Asutifi North: A Consistent Top Performer

Asutifi North District has consistently remained among the top ten ranked districts for access to basic sanitation services. This performance is attributable to the implementation of a comprehensive WASH Master Plan. Such success demonstrates a replicable model for other districts aiming to enhance their sanitation outcomes. The WASH Master Plan's success could be adopted as a blueprint for improved planning and resource allocation, showcasing how targeted initiatives can drive significant progress in basic sanitation access.

The performance of MMDs in the top 10 was mixed in 2023. While Kumasi Metropolis and Sunyani Municipality witnessed improvements from 45.0 percent to 99.6 percent and 20.5 percent to 100.0 percent respectively, Weija-Gbawe Municipality declined from 100.0 percent to 95.0 percent (Table 14).

Table 14: Top 10 High Scoring MMDs in access to Sanitation Services, 2022-2023

MMD	Region	Description	2022		2023	
			Score	Ranking	Score	Ranking
La Dade-Kotopon Municipality	Greater Accra	Municipality	92.5	14	100.0	1
Tema West Municipality	Greater Accra	Municipality	100.0	1	100.0	1
Adentan Municipality	Greater Accra	Municipality	100.0	1	99.8	3
Kumasi Metropolis	Ashanti	Metropolis	45.0	144	99.6	4
Asutifi North District	Ahafo	District	99.5	4	99.5	5
Sunyani Municipality	Bono	Municipal	20.5	238	98.2	6
Ayawaso West Municipality	Greater Accra	Municipal	95.0	6	95.8	7

MMD	Region	Description	2022		2023	
			Score	Ranking	Score	Ranking
Oforikrom Municipality	Ashanti	Municipal	94.5	9	95.0	8
Weija-Gbawe Municipality	Greater Accra	Municipal	100.0	1	95.0	8
Tema Metropolis	Greater Accra	Metropolis	95.0	6	95.0	8

Table 15 presents the lowest scoring MMDs in terms of access to basic sanitation services for 2023. The majority of the MMDs were districts. North Dayi District in the Volta Region experienced a decline from 22.0 percent in 2022 to 14.6 percent in 2023, while Sekyere Afram Plains District in the Ashanti Region declined from 35.6 percent to 10.0 percent (Table 15).

Offinso South Municipality in the Ashanti Region also recorded a significant decline from 60.1 percent in 2022 to 12.6 percent in 2023, reflecting critical challenges in maintaining sanitation standards. Adansi South District in the Ashanti Region had the lowest score in 2023 at 7.7 percent, underscoring the urgent need for dedicated and targeted interventions in this and other districts which experienced even lower scores compared to those they attained in 2022.

Need for Targeted Sanitation Interventions in Low-Performing Districts

The higher prevalence of districts (6) than metropolises and municipalities occupying lower ranks in sanitation performance necessitates developing and implementing tailored interventions. Specific, community-driven strategies are crucial for elevating sanitation standards and addressing the unique challenges underperforming areas face. Such interventions could include enhancing local governance capacities, boosting infrastructure investments, and promoting public awareness initiatives encouraging community involvement in sanitation improvements.

Table 15: Least 10 Scoring MMDs in access to Sanitation Services, 2022-2023

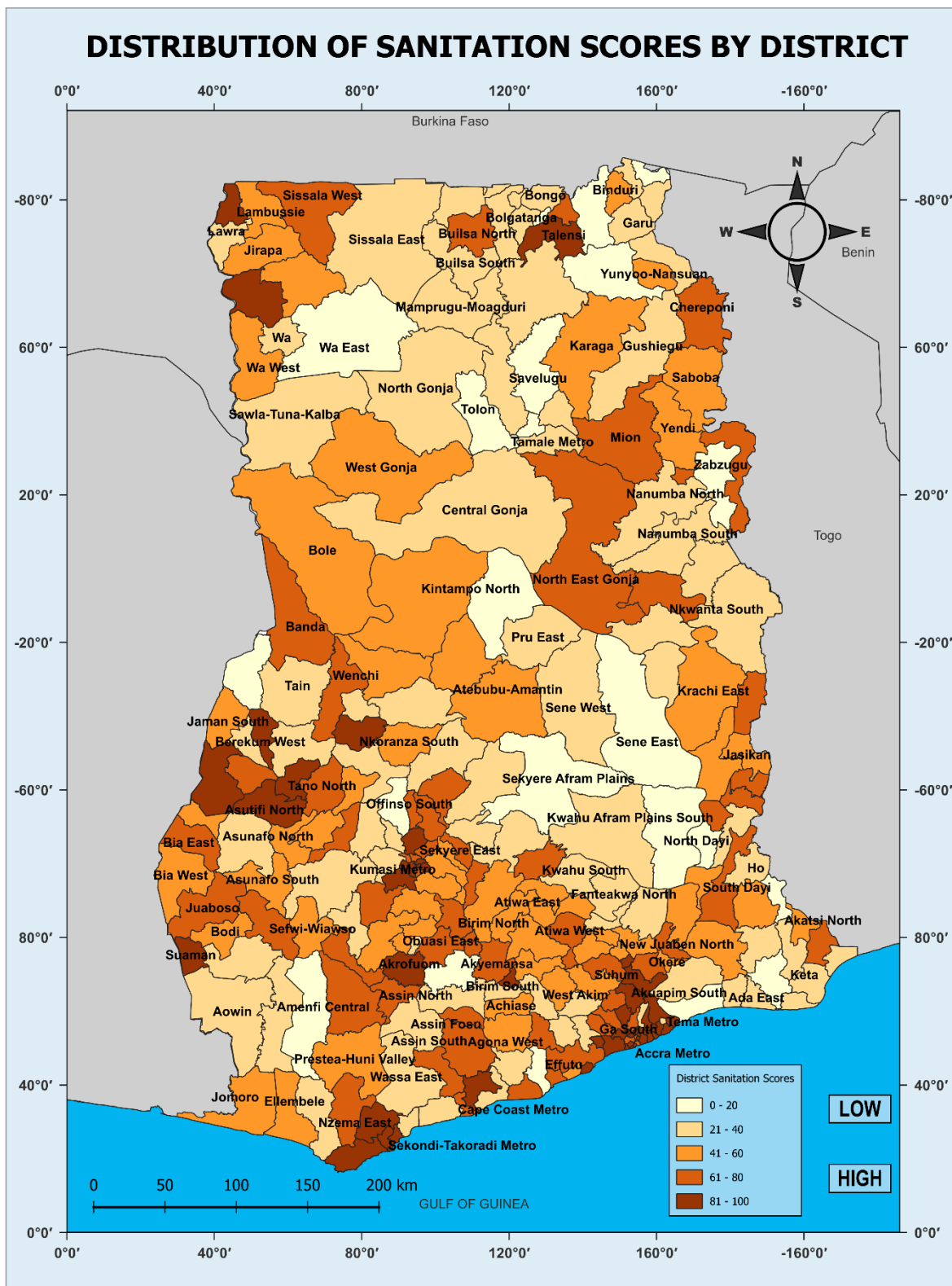
MMD	Region	Description	2022		2023	
			Score	Ranking	Score	Ranking
North Dayi District	Volta	District	22.0	235	14.6	252
Sagnarigu Municipality	Northern	Municipality	12.8	258	13.7	253
Pusiga District	Upper East	District	20.2	239	13.2	254
Tolon District	Northern	District	13.9	250	12.7	255
Offinso South Municipality	Ashanti	Municipality	60.1	85	12.6	256
Savelugu Municipality	Northern	Municipality	16.5	246	12.3	257
East Mamprusi Municipality	North East	Municipality	31.1	207	12.1	258



MMD	Region	Description	2022		2023	
			Score	Ranking	Score	Ranking
Sekyere Afram Plains District	Ashanti	District	35.6	189	10.0	259
Amenfi Central District	Western	District	8.9	259	9.0	260
Adansi South District	Ashanti	District	7.2	261	7.7	261

Map 9 shows the distribution of scores for MMDs in the sanitation sector. It shows that 54 MMDs across the country scored below 30 percentage points in the sanitation sector.





Map 9: Distribution of Sanitation Scores by MMDs

3.5.2. Regional Analysis

Figure 5 illustrates the state of access to basic sanitation services at the regional level. The results indicate that nearly half (43.8 %) of all MMDs across regions have less than 50 percent of their populations with access to basic sanitation services (Table 16). This highlights a significant gap in equitable sanitation provision and underscores the need for a focused, multi-sectoral approach to ensure underserved communities receive the necessary resources and infrastructure.

The Greater Accra Region continued to lead in sanitation access, achieving a score of 75.0 percent, up from 67.5 percent in 2022. The Western North Region also improved its performance, maintaining its position among the higher-ranking regions. Conversely, the

North East Region recorded a decline of 9.8 percentage points, with its population’s access dropping to 38.3 percent in 2023 (Table 16). Declines were also observed in the Eastern, Upper West, Oti, and Volta regions, underscoring the need for thorough investigations and targeted interventions to address these deteriorations.

Persistent Regional Disparities in Northern Regions

Three northern regions—Savannah, Northern, and Upper East—remain among the lowest in sanitation performance. This highlights a persistent regional disparity that requires concerted efforts to address sanitation challenges in these areas.

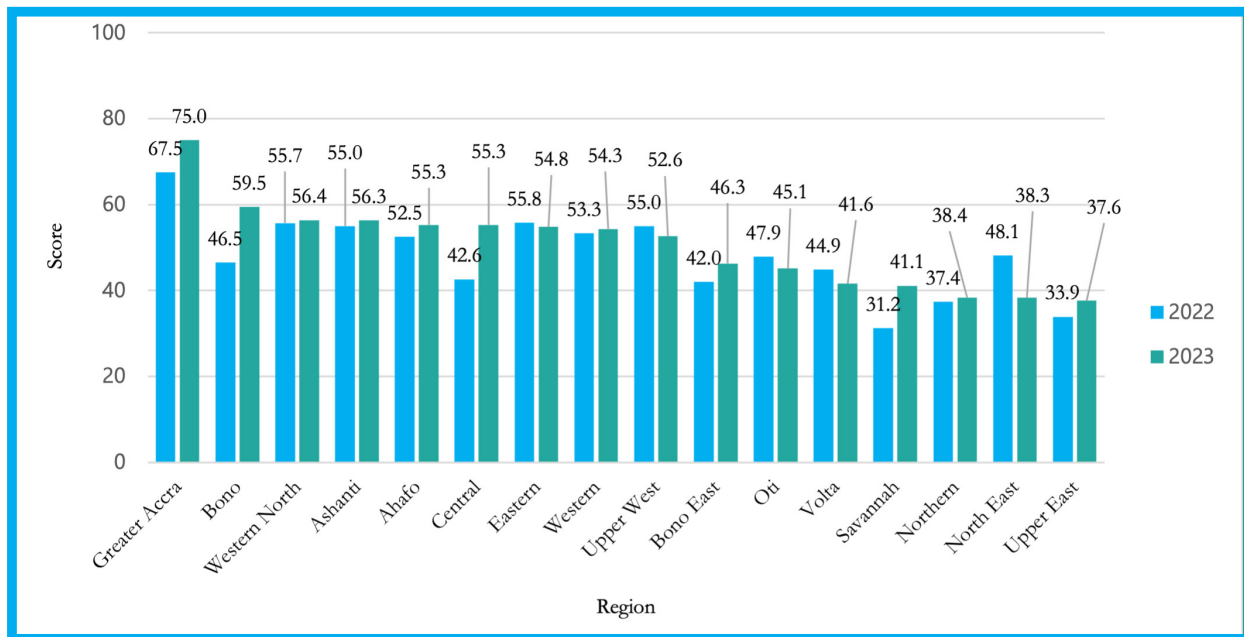
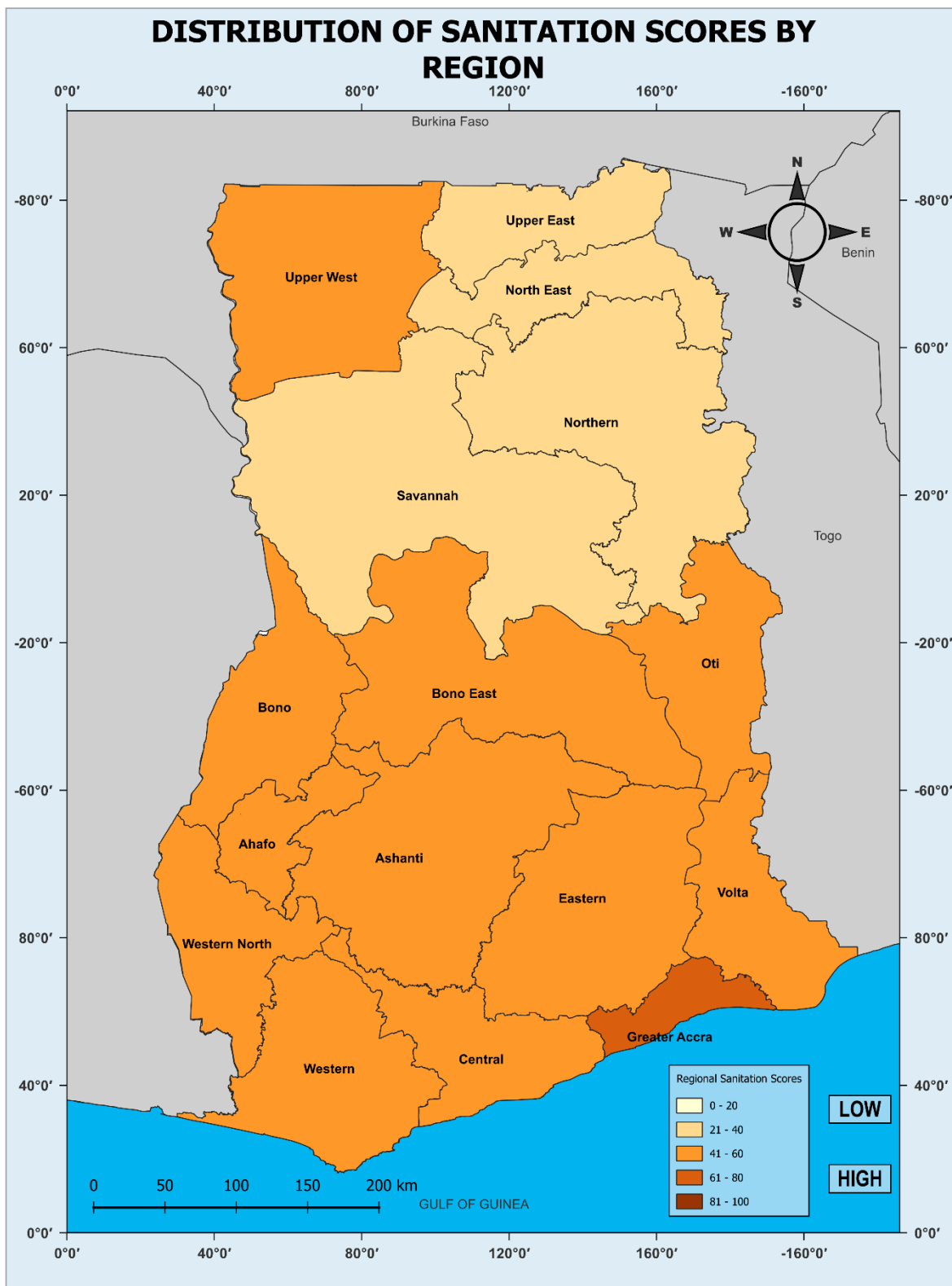


Figure 5: Sanitation Scores by Region

Table 16: Regional Sanitation Scores and Ranking, 2022-2023

Region	2022		2023	
	Score	Ranking	Score	Ranking
Greater Accra	67.5	1	75.0	1
Bono	46.5	10	59.5	2
Western North	55.7	3	56.4	3
Ashanti	55.0	4	56.3	4
Ahafo	52.5	7	55.3	5
Central	42.6	12	55.3	5
Eastern	55.8	2	54.8	7
Western	53.3	6	54.3	8
Upper West	55.0	4	52.6	9
Bono East	42.0	13	46.3	10
Oti	47.9	9	45.1	11
Volta	44.9	11	41.6	12
Savannah	31.2	16	41.1	13
Northern	37.4	14	38.4	14
North East	48.1	8	38.3	15
Upper East	33.9	15	37.6	16

Map 10 highlights the distribution of sanitation scores across the regions. It shows that only one region, Greater Accra, scored above 60 percent. Majority of the regions fell within the middle band (41-60).



Map 10: Distribution of Sanitation Scores by Region



3.6. Energy

Access to electricity is an essential element of development. The performance of the energy sector in 2023 was assessed based on the percentage of communities covered by electricity. This indicator shows the availability and distribution of energy services across the MMDs, providing information about equitable energy access.

3.6.1. District Analysis

Table 17 outlines the MMDs with the highest percentage of communities covered by electricity for 2023. Most of the high-scoring MMDs were metropolises or municipalities,

reflecting a strong emphasis on urban infrastructure development compared to rural districts. The Greater Accra Region had the highest representation, with 20 out of 37 MMDs achieving top-performing status, underscoring the relatively widespread level of electricity access in the region (Table 17).

Several MMDs, including Ledzokuku Municipality, Korle-Klottey Municipality, Tarkwa-Nsuaem Municipality, and Ekumfi District, maintained universal electricity coverage, ensuring complete energy accessibility for their communities. These advancements underscore ongoing efforts to develop comprehensive energy infrastructure across both urban and rural areas.

Table 17: Top 37 High Scoring MMDs in Energy Access, 2022-2023

Name	Region	Description	2022		2023	
			Score	Ranking	Score	Ranking
Ablekuma Central Municipality	Greater Accra	Municipality	100.0	1	100.0	1
Ablekuma North Municipality	Greater Accra	Municipality	100.0	1	100.0	1
Ablekuma West Municipality	Greater Accra	Municipality	100.0	1	100.0	1
Accra Metropolis	Greater Accra	Metropolis	100.0	1	100.0	1
Adentan Municipality	Greater Accra	Municipality	100.0	1	100.0	1
Ashaiman Municipality	Greater Accra	Municipality	100.0	1	100.0	1
Asokore Mampong	Ashanti	Municipality	77.5	137	100.0	1
Asokwa Municipality	Ashanti	Municipality	100.0	1	100.0	1
Ayawaso Central Municipality	Greater Accra	Municipality	100.0	1	100.0	1
Ayawaso East District	Greater Accra	District	66.9	173	100.0	1
Ayawaso North Municipality	Greater Accra	Municipality	100.0	1	100.0	1
Ayawaso West Municipality	Greater Accra	Municipality	95.0	64	100.0	1
Bosomtwe District	Ashanti	District	100.0	1	100.0	1
Cape Coast Metropolis	Central	Metropolis	100.0	1	100.0	1
Effutu Municipality	Central	Municipality	100.0	1	100.0	1

Name	Region	Description	2022		2023	
			Score	Ranking	Score	Ranking
Ekumfi District	Central	District	100.0	1	100.0	1
Ga Central Municipality	Greater Accra	Municipality	99.9	35	100.0	1
Ga East Municipality	Greater Accra	Municipality	97.5	52	100.0	1
Ga North Municipality	Greater Accra	Municipality	100.0	1	100.0	1
Gomoa East District	Central	District	93.1	76	100.0	1
Ho Municipality	Volta	Municipality	100.0	1	100.0	1
Komenda/Edina/Eguafo/ Abirem Municipality	Central	Municipality	100.0	1	100.0	1
Korle-Klottey Municipality	Greater Accra	Municipality	100.0	1	100.0	1
Krowor Municipality	Greater Accra	Municipality	100.0	1	100.0	1
Kumasi Metropolis	Ashanti	Metropolis	100.0	1	100.0	1
Kwadaso Municipality	Ashanti	Municipality	95.0	64	100.0	1
La Dade-Kotopon Municipality	Greater Accra	Municipality	100.0	1	100.0	1
Ledzekuku Municipality	Greater Accra	Municipality	100.0	1	100.0	1
Obuasi East District	Ashanti	Municipality	97.8	49	100.0	1
Oforikrom Municipality	Ashanti	Municipality	91.5	87	100.0	1
Old Tafo Municipality	Ashanti	Municipality	77.5	137	100.0	1
Suame Municipality	Ashanti	Municipality	100.0	1	100.0	1
Tamale Metropolis	Northern	Metropolis	100.0	1	100.0	1
Tarkwa-Nsuaem Municipality	Western	Municipality	100.0	1	100.0	1
Tema Metropolis	Greater Accra	Metropolis	100.0	1	100.0	1
Tema West Municipality	Greater Accra	Municipality	100.0	1	100.0	1
Weija-Gbawe Municipality	Greater Accra	Municipality	97.0	55	100.0	1

Table 18 highlights the MMDs with the lowest levels of electricity coverage in 2023. Almost all MMDs in the bottom 10 were districts, underscoring the disparity in electricity access between metropolises, municipalities and districts. The northern zone accounted for the majority of MMDs in the bottom 10, with Wa West district recording the largest decline (Table 18). The persistence of these low levels of coverage in the northern zone highlights the uneven progress across the country in achieving equitable energy access.

Kwahu Afram Plains North District remained at the bottom of the rankings despite the improvement in coverage, from 8.2 percent in 2022 to 8.7 percent in 2023. This underscores the stark disparities in energy access and the urgent need for targeted interventions to

bridge these gaps and promote more equitable energy distribution.

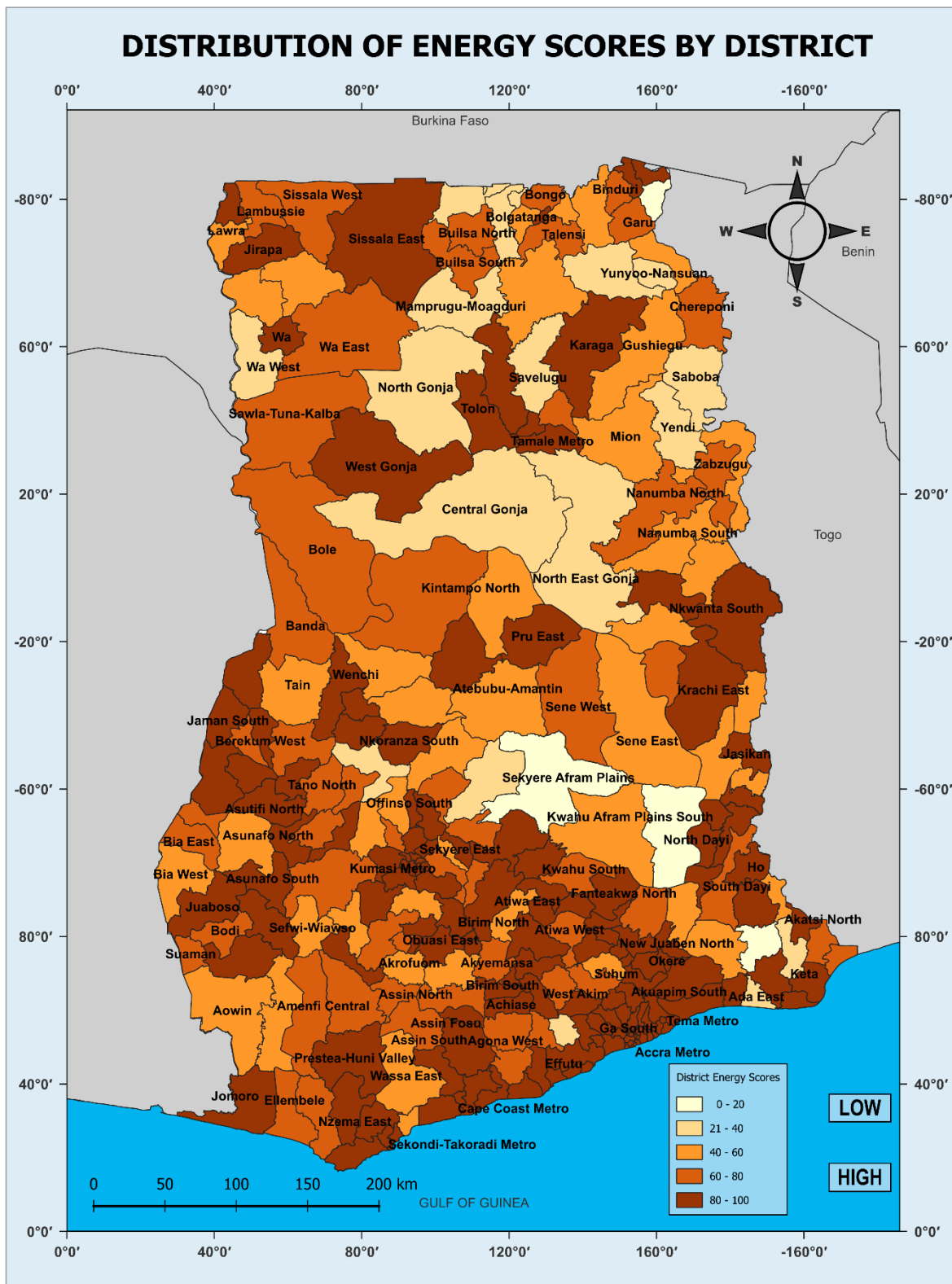
Persistent Regional Disparities

Central Tongu District, Tempene District, Sekyere Afram Plains District and Kwahu Afram Plains North District continued to display low energy coverage, with marginal improvements, emphasising persistent disparities in access to electricity among regions.

Table 18: Least 10 Scoring MMDs in Energy Access, 2022-2023

MMD	Region	Description	2022		2023	
			Score	Ranking	Score	Ranking
North-East Gonja District	Savannah	District	25.4	243	30.0	252
Sekyere Central District	Ashanti	District	29.7	238	29.7	253
Yendi Municipality	Northern	Municipality	27.7	241	27.7	254
Yunyoo-Nansuan District	North East	District	21.7	249	26.8	255
Offinso North District	Ashanti	District	35.4	230	26.0	256
Wa West District	Upper West	District	66.7	174	25.0	257
Central Tongu District	Volta	District	12.5	257	21.7	258
Tempene District	Upper East	District	10.7	258	19.3	259
Sekyere Afram Plains District	Ashanti	District	18.9	252	18.9	260
Kwahu Afram Plains North District	Eastern	District	8.2	261	8.7	261

Map 11 illustrates the distribution of energy scores across the country. It reveals that more than 5 in 10 MMDs scored above 80 percent, while 1 in 10 MMDs scored below 50 percent.



Map 11: Distribution of Energy Scores by MMDs



3.6.2. Regional Analysis

Figure 6 provides an analysis of regional energy scores for 2023. As in 2022, the majority (62.5%) of the regions recorded over 70 percent electricity coverage. However, four regions—Bono, Western, Upper West, and North East—experienced declines in access to electricity during the same period.

The Greater Accra Region maintained its leading position in energy coverage, achieving a score of 96.6 percent in 2023, up from 92.4 percent in 2022. This reflects robust infrastructure and effective policy efforts aimed at ensuring comprehensive

energy access. The Central Region followed with 85.8 percent coverage in 2023, closely trailed by the Eastern Region at 84.1 percent (Table 19).

Conversely, the Savannah and Upper East regions showed considerable progress but remained at lower levels of coverage. The five northern regions collectively ranked among the bottom six in terms of access to electricity, underscoring significant inter-regional disparities and the urgent need for policy interventions to enhance access in these underserved areas.

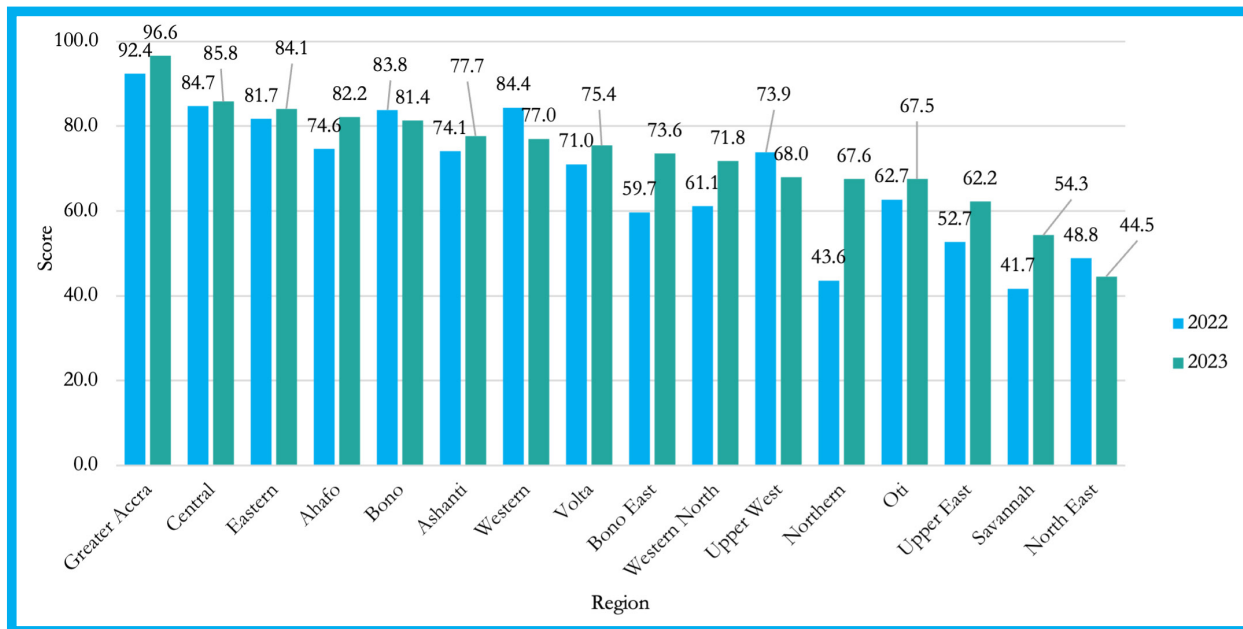
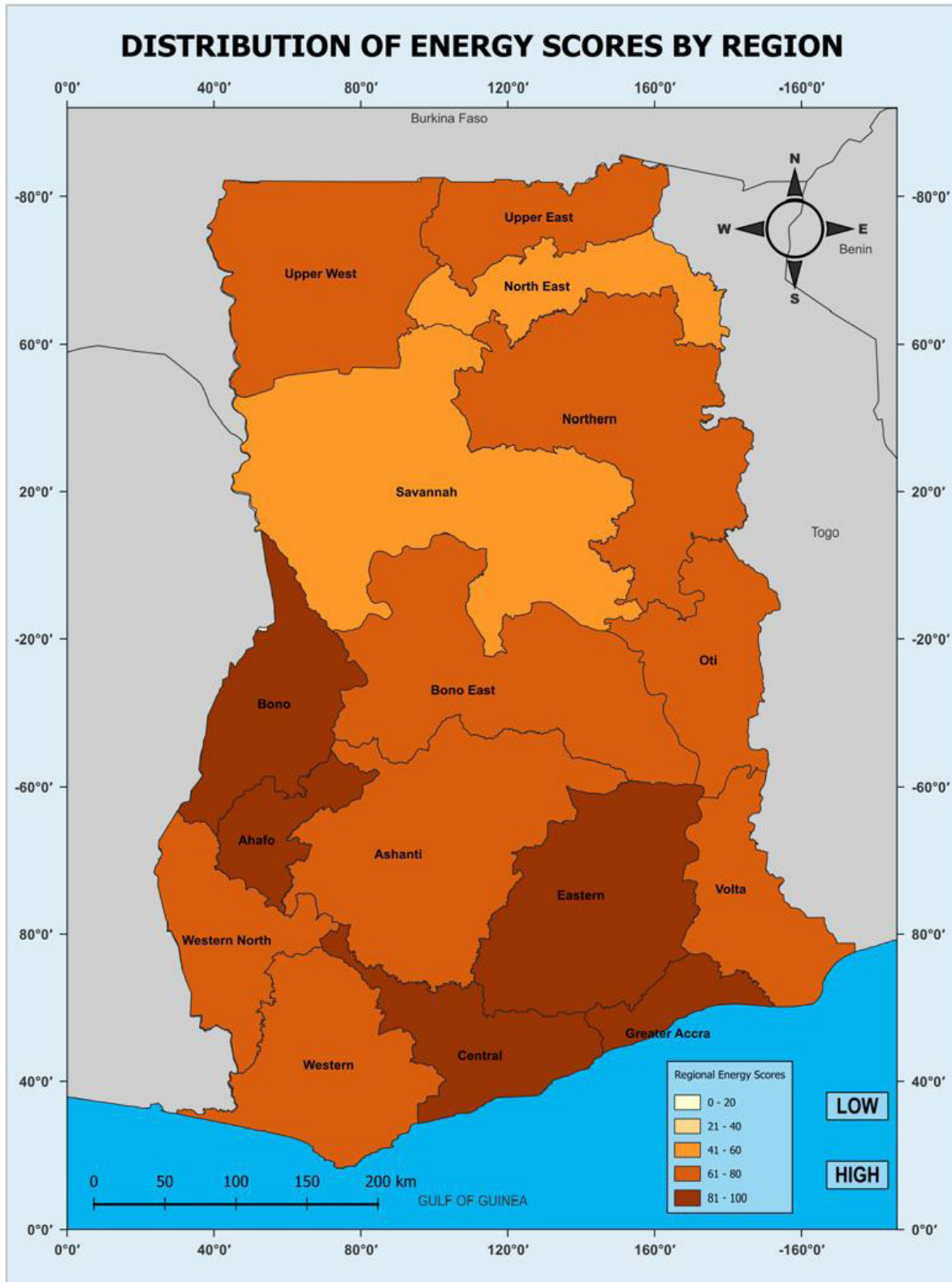


Figure 6: Energy Scores by Region

Table 19: Regional Energy Scores and Ranking, 2022-2023

Region	2022		2023	
	Score	Ranking	Score	Ranking
Greater Accra	92.4	1	96.6	1
Central	84.7	2	85.8	2
Eastern	81.7	5	84.1	3
Ahafo	74.6	6	82.2	4
Bono	83.8	4	81.4	5
Ashanti	74.1	7	77.7	6
Western	84.4	3	77.0	7
Volta	71.0	9	75.4	8
Bono East	59.7	12	73.6	9
Western North	61.1	11	71.8	10
Upper West	73.9	8	67.9	11
Northern	43.6	15	67.6	12
Oti	62.7	10	67.5	13
Upper East	52.7	13	62.2	14
Savannah	41.7	16	54.3	15
North East	48.8	14	44.5	16

Map 12 depicts the regional distribution of electricity coverage. It shows that 5 regions scored above 80 percent while one region (North East) scored below 50 percent.



Map 12: Distribution of Energy Scores by Region

3.7. Governance

The governance performance in 2023 is evaluated through the implementation of the Annual Action Plans (AAPs) by the MMDs. This indicator provides insights into the level of commitment, efficiency, and capacity of MMDAs in executing their planned development initiatives, thereby reflecting the overall governance effectiveness and administrative capacity.

3.7.1. District Analysis

Table 20 presents the high scoring MMDs in implementing their AAPs in 2023. The majority of the MMDs in the top 10 were municipalities, a contrast to 2022 when most were districts. Half of the MMDs in the top 10 were located in the Ashanti Region. With the exception of Afigya-Kwabre North

District, all other MMDs in the top 10 were new entrants. Saboba District in the Northern Region emerged as a leading performer, recording a remarkable leap from 61.7 percent in 2022 to full implementation in 2023. Similarly, Kpando Municipality in the Volta Region achieved full implementation, improving from 93.8 percent in 2022.

There was a general improvement in the level of AAP implementation among the top MMDs in 2023. However, Afigya-Kwabre North District experienced a marginal decline of one percentage point. Asokwa Municipality in the Ashanti Region, previously ranked 219th in 2022 with a score of 80.3 percent, made substantial progress, improving to 99.4 percent in 2023 and securing the third position.

Table 20: Top 10 High Scoring MMDs in Governance, 2022-2023

Name	Region	Description	2022		2023	
			Score	Ranking	Score	Ranking
Kpando Municipality	Volta	Municipality	93.8	86	100.0	1
Saboba District	Northern	District	61.7	248	100.0	1
Asokwa Municipality	Ashanti	Municipality	80.3	219	99.4	3
Sekyere South District	Ashanti	District	87.2	172	99.4	3
Kwadaso Municipality	Ashanti	Municipality	94.0	77	99.2	5
Tema West Municipality	Greater Accra	Municipality	94.4	72	99.03	6
Bolgatanga Municipality	Upper East	Municipality	89.3	164	99.02	7
Afigya-Kwabre North District	Ashanti	District	100.0	1	99.01	8
Amansie South District	Ashanti	District	74.0	233	99.0	9
Ketu South Municipality	Volta	Municipality	95.0	62	99.0	9

Table 21 reveals the MMDs that faced challenges in implementing their Annual Action Plans in 2023. The majority of the MMDs in the least 10 were districts highlighting the gap in opportunities for revenue generation between metropolises, municipalities and districts. There was a general decline in implementation of the AAPs of the least 10 MMDs, with the majority being from the Eastern Region.

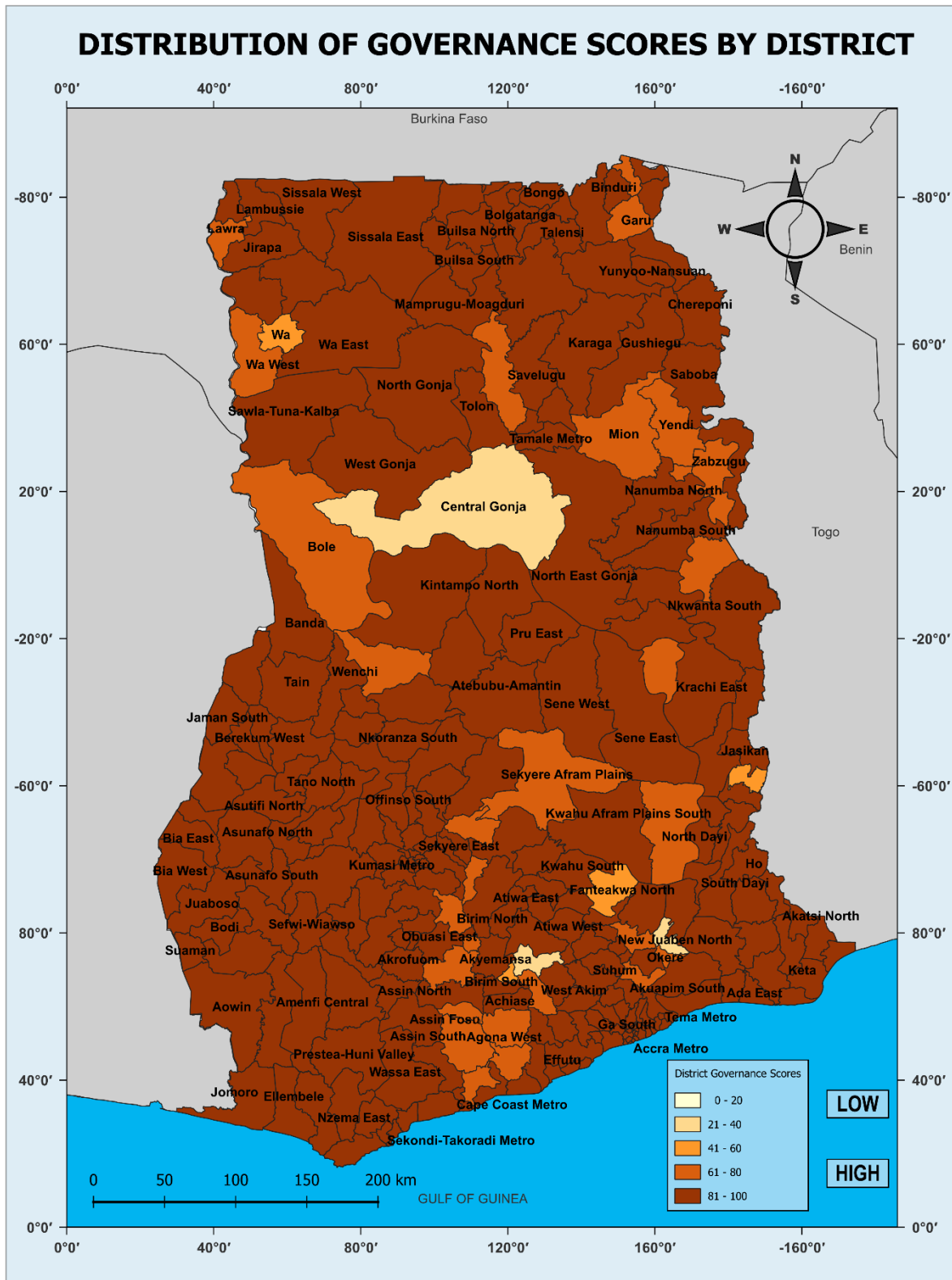
Central Gonja District in the Savannah Region continued to be in the least 10 from

2022, declining further in implementation from 50.4 percent to 40.0 percent (Table 21). Lower Manya Krobo District, which previously ranked 88th with a score of 93.6 percent, fell to the lowest score of 27 percent in 2023. These declines signal critical issues in governance and highlight the need for further investigation and targeted interventions to strengthen the administrative capacity and oversight in these MMDs.

Table 21: Least 10 Scoring MMDs in Governance, 2022-2023

MMD	Region	Description	2022		2023	
			Score	Ranking	Score	Ranking
Kwahu Afram Plains North District	Eastern	District	67.8	243	65.0	252
Akuapim North Municipality	Eastern	Municipality	96.0	39	65.0	253
Adansi South District	Ashanti	District	91.7	126	64.0	254
Birim Central Municipality	Eastern	Municipality	70.6	240	58.0	255
Wa Municipality	Upper West	Municipality	78.0	225	58.0	256
Guan District	Oti	District	58.0	251	57.0	257
Fanteakwa North District	Eastern	District	71.8	239	53.0	258
Central Gonja District	Savannah	District	50.4	255	40.0	259
Denkyembour District	Eastern	District	75.0	230	31.0	260
Lower Manya Krobo District	Eastern	District	93.6	88	27.0	261

Map 13 indicates that most MMDs implement their action plans, as more than 8 in 10 MMDs scored above 80 percent, spread across the northern, middle belt and coastal zones.



Map 13: Distribution of Governance Scores by MMDs



3.7.2. Regional Analysis

Figure 7 shows the regional scores for the governance sector. A majority (75%) of the regions recorded an increase in the level of implementation of Annual Action Plans (AAPs). The Bono Region experienced the highest improvement, rising from 82.3 percent in 2022 to 93.5 per cent in 2023. Conversely, the Eastern Region recorded the largest decline in implementation, with a reduction of 3.3 percentage points (Table 22). The Savannah Region ranked lowest, with a score of 83.2 per cent, underscoring persistent challenges in governance plan implementation. This highlights the need for enhanced governance capacity and targeted interventions to address administrative and operational inefficiencies within this region.

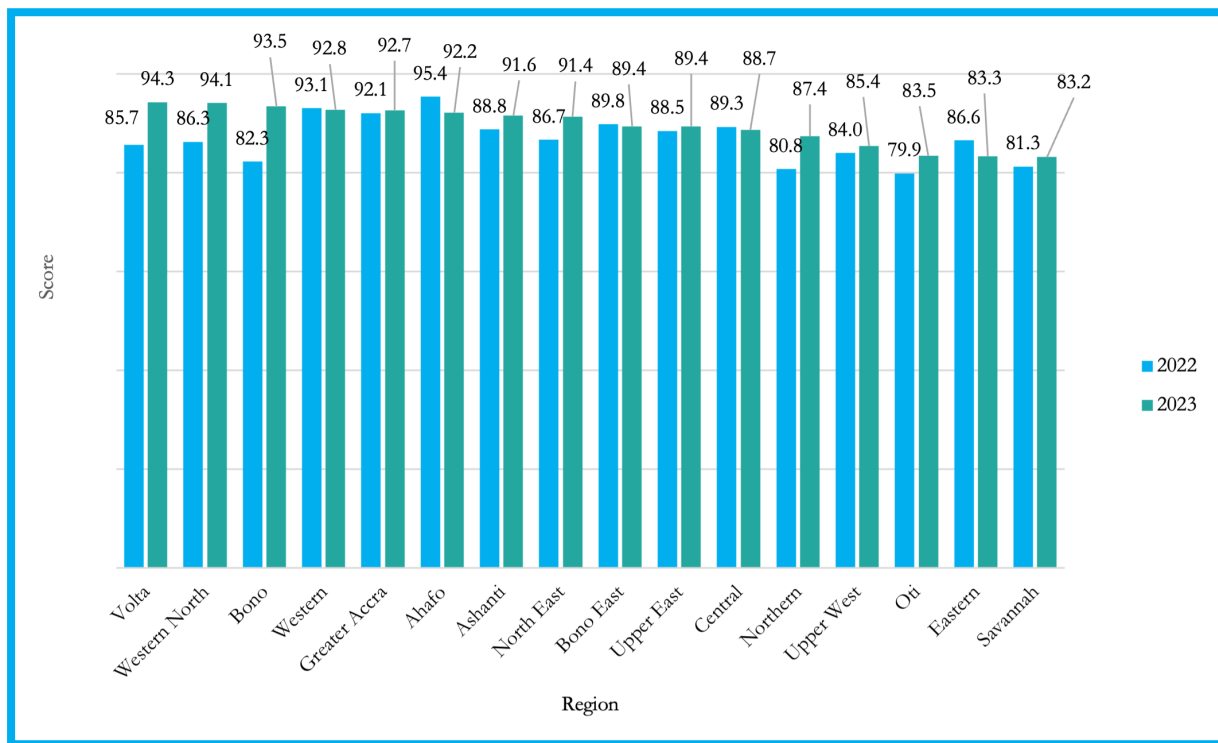
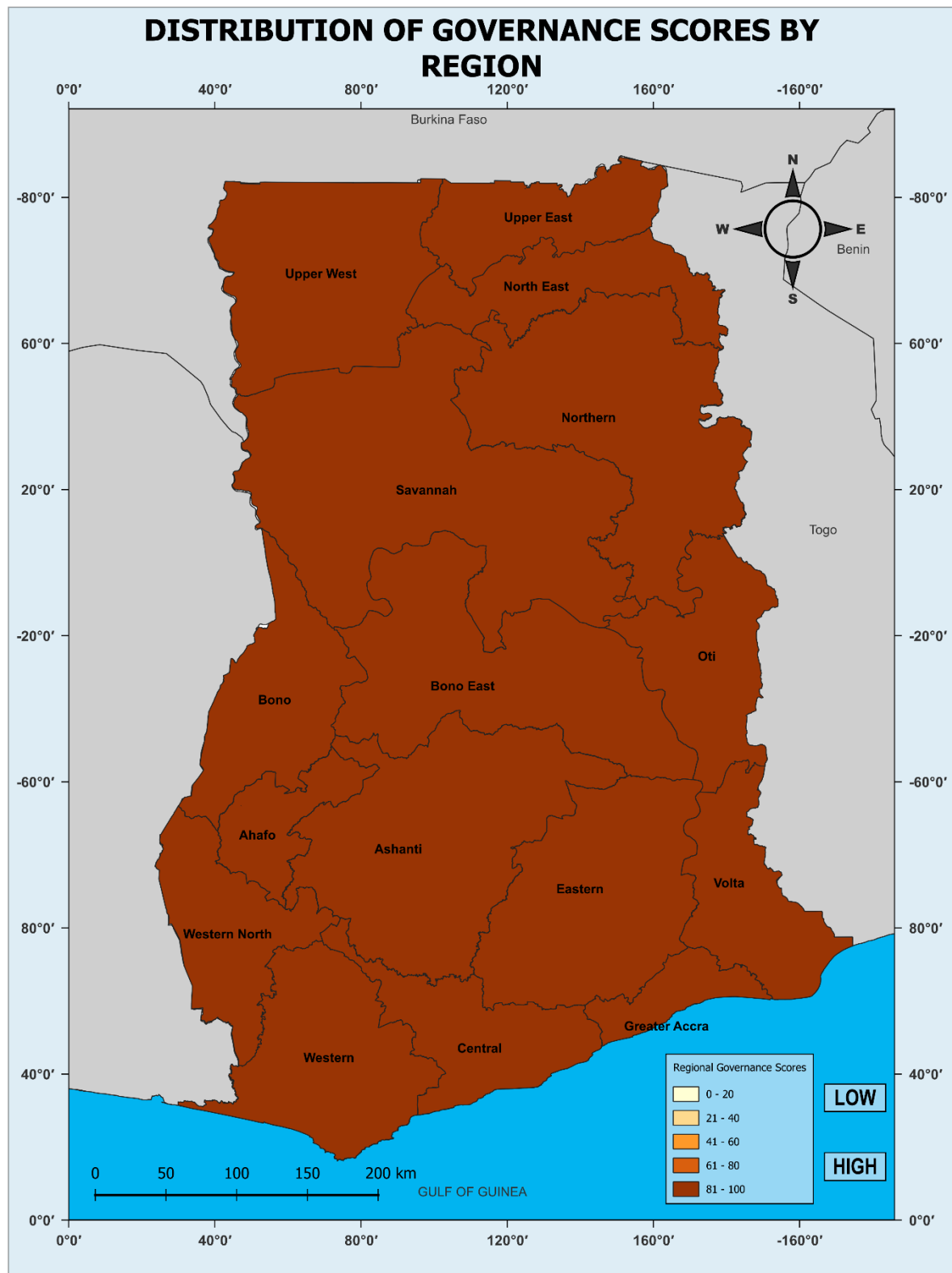


Figure 7: Governance Scores by Region

Table 22: Regional Governance Scores and Ranking, 2022-2023

Region	2022		2023	
	Score	Ranking	Score	Ranking
Volta	85.7	11	94.3	1
Western North	86.3	10	94.1	2
Bono	82.3	13	93.5	3
Western	93.1	2	92.8	4
Greater Accra	92.1	3	92.7	5
Ahafo	95.4	1	92.2	6
Ashanti	88.8	6	91.6	7
North East	86.7	8	91.4	8
Bono East	89.8	4	89.3	9
Upper East	88.5	7	89.3	9
Central	89.3	5	88.7	11
Northern	80.8	15	87.4	12
Upper West	84.0	12	85.4	13
Oti	79.9	16	83.5	14
Eastern	86.6	9	83.3	15
Savannah	81.3	14	83.2	16

Map 14 provides a visual representation of the distribution of Annual Action Plan implementation rates across regions for 2023. It illustrates that all regions had an implementation rate above 80 percent.



Map 14: Distribution of Governance Scores by Region

3.8. Child Protection

Vital statistics remain an essential source of information for public health and social development planning. The performance of the Child Protection sector is measured by the percentage of births registered as the sole indicator. Since only one indicator is used in this sector, raw scores are used for ranking and analysis.

3.8.1. District Analysis

Table 23 highlights the highest scoring MMDs in terms of birth registration. These MMDs represent all three zones of the country—coastal, middle belt, and northern—and include metropolises, municipalities, and districts. A total of 51 MMDs maintained their scores across both years, with the majority concentrated in the coastal and northern zones. The Ashanti Region recorded the highest number of MMDs in the top 88, accounting for 25 percent of the total. In 2023, municipalities and districts constituted 95.5 percent of the MMDs, marking a 3.1 percentage point increase from 2022 (92.4 %).

Table 23: Top 88 High Scoring MMDs in Child Protection, 2022-2023

Name	Region	Description	2022		2023	
			Score	Ranking	Score	Ranking
Ahafo Ano North Municipality	Ashanti	Municipality	90.0	104	100.0	1
Ablekuma West Municipality	Greater Accra	Municipality	100.0	1	100.0	1
Accra Metropolis	Greater Accra	Metropolis	100.0	1	100.0	1
Adansi North District	Ashanti	District	100.0	1	100.0	1
Adansi South District	Ashanti	District	51.0	216	100.0	1
Afadzato South District	Volta	District	91.0	101	100.0	1
Ahafo Ano South-West District	Ashanti	District	62.0	197	100.0	1
Ahanta West Municipality	Western	Municipality	100.0	1	100.0	1
Akuapim North Municipality	Eastern	Municipality	81.0	154	100.0	1
Amansie South District	Ashanti	District	86.5	125	100.0	1
Asante Akim South Municipality	Ashanti	Municipality	100.0	1	100.0	1
Ashaiman Municipality	Greater Accra	Municipality	100.0	1	100.0	1
Asokore Mampong Municipality	Ashanti	Municipality	86.2	133	100.0	1
Asokwa Municipality	Ashanti	Municipality	86.2	133	100.0	1
Asutifi South District	Ahafo	District	89.0	112	100.0	1
Atwima Nwabiagya Municipality	Ashanti	Municipality	100.0	1	100.0	1

Name	Region	Description	2022		2023	
			Score	Ranking	Score	Ranking
Atwima Nwabiagya North District	Ashanti	District	86.5	125	100.0	1
Awutu Senya District	Central	District	77.0	168	100.0	1
Ayawaso East District	Greater Accra	District	100.0	1	100.0	1
Ayawaso North Municipality	Greater Accra	Municipality	100.0	1	100.0	1
Ayawaso West Municipality	Greater Accra	Municipality	100.0	1	100.0	1
Banda District	Bono	District	51.0	216	100.0	1
Bawku Municipality	Upper East	Municipality	100.0	1	100.0	1
Bawku West District	Upper East	District	96.0	87	100.0	1
Bekwai Asante Municipality	Ashanti	Municipality	98.0	81	100.0	1
Bia West District	Western North	District	61.0	203	100.0	1
Biakoye Nkonya District	Oti	District	100.0	1	100.0	1
Binduri District	Upper East	District	88.0	116	100.0	1
Birim Central Municipality	Eastern	Municipality	90.0	104	100.0	1
Bosome Freho District	Ashanti	District	94.0	92	100.0	1
Bosomtwe District	Ashanti	District	82.0	151	100.0	1
Central Tongu District	Volta	District	94.0	92	100.0	1
Daffiama-Bussie-Issa District	Upper West	District	100.0	1	100.0	1
Dormaa Central Municipality	Bono	Municipality	97.0	84	100.0	1
Dormaa East District	Bono	District	100.0	1	100.0	1
East Gonja Municipality	Savannah	Municipality	100.0	1	100.0	1
Effia/Kwesimintsim Municipality	Western	Municipality	100.0	1	100.0	1
Effutu Municipality	Central	Municipality	100.0	1	100.0	1
Garu District	Upper East	District	94.0	92	100.0	1
Ho West District	Volta	District	100.0	1	100.0	1
Hohoe Municipality	Volta	Municipality	100.0	1	100.0	1
Jasikan Municipality	Oti	Municipality	100.0	1	100.0	1
Jirapa Municipality	Upper West	Municipality	100.0	1	100.0	1
Jomoro Municipality	Western	Municipality	100.0	1	100.0	1
Karaga District	Northern	District	100.0	1	100.0	1
Keta Municipality	Volta	Municipality	100.0	1	100.0	1

Name	Region	Description	2022		2023	
			Score	Ranking	Score	Ranking
Korle-Klottey Municipality	Greater Accra	Municipality	100.0	1	100.0	1
Kpando Municipality	Volta	Municipality	100.0	1	100.0	1
Krachi Nchumuru District	Oti	District	100.0	1	100.0	1
Kumasi Metropolis	Ashanti	Metropolis	100.0	1	100.0	1
Kwadaso Municipality	Ashanti	Municipality	86.2	133	100.0	1
Kwahu Afram Plains North District	Eastern	District	56.0	209	100.0	1
Ledzekuku Municipality	Greater Accra	Municipality	100.0	1	100.0	1
Lower Manya Krobo District	Eastern	District	99.0	80	100.0	1
Mamprugu-Moagduri District	North East	District	96.0	87	100.0	1
Mpohor District	Western	District	100.0	1	100.0	1
Nadowli-Kaleo District	Upper West	District	100.0	1	100.0	1
Nanton District	Northern	District	100.0	1	100.0	1
New Juaben South Municipality	Eastern	Municipality	100.0	1	100.0	1
Nkoranza South Municipality	Bono East	Municipality	100.0	1	100.0	1
North Gonja District	Savannah	District	100.0	1	100.0	1
North-East Gonja District	Savannah	District	100.0	1	100.0	1
Nzema East Municipality	Western	Municipality	100.0	1	100.0	1
Obuasi East District	Ashanti	District	86.5	125	100.0	1
Obuasi Municipality	Ashanti	Municipality	83.0	148	100.0	1
Offinso South Municipality	Ashanti	Municipality	100.0	1	100.0	1
Oforikrom Municipality	Ashanti	Municipality	86.2	133	100.0	1
Old Tafo Municipality	Ashanti	Municipality	86.2	133	100.0	1
Pusiga District	Upper East	District	100.0	1	100.0	1
Saboba District	Northern	District	100.0	1	100.0	1
Savelugu Municipality	Northern	Municipality	100.0	1	100.0	1
Sawla-Tuna-Kalba District	Savannah	District	100.0	1	100.0	1
Sekondi-Takoradi Metropolis	Western	Metropolis	100.0	1	100.0	1
Sekyere Central District	Ashanti	District	58.0	206	100.0	1
Shai-Osudoku District	Greater Accra	District	100.0	1	100.0	1
Sissala East Municipality	Upper West	Municipality	100.0	1	100.0	1
Suame Municipality	Ashanti	Municipality	86.2	133	100.0	1

Name	Region	Description	2022		2023	
			Score	Ranking	Score	Ranking
Sunyani Municipality	Bono	Municipality	100.0	1	100.0	1
Tamale Metropolis	Northern	Metropolis	100.0	1	100.0	1
Tano North Municipality	Ahafo	Municipality	100.0	1	100.0	1
Tarkwa-Nsuaem Municipality	Western	Municipality	100.0	1	100.0	1
Tema West Municipality	Greater Accra	Municipality	42.0	231	100.0	1
Tempene District	Upper East	District	87.6	119	100.0	1
Tolon District	Northern	District	98.0	81	100.0	1
Upper Denkyira East Municipality	Central	Municipality	89.0	112	100.0	1
Wa Municipality	Upper West	Municipality	100.0	1	100.0	1
Wassa Amenfi West Municipality	Western	Municipality	92.0	99	100.0	1
West Gonja Municipality	Savannah	Municipality	100.0	1	100.0	1

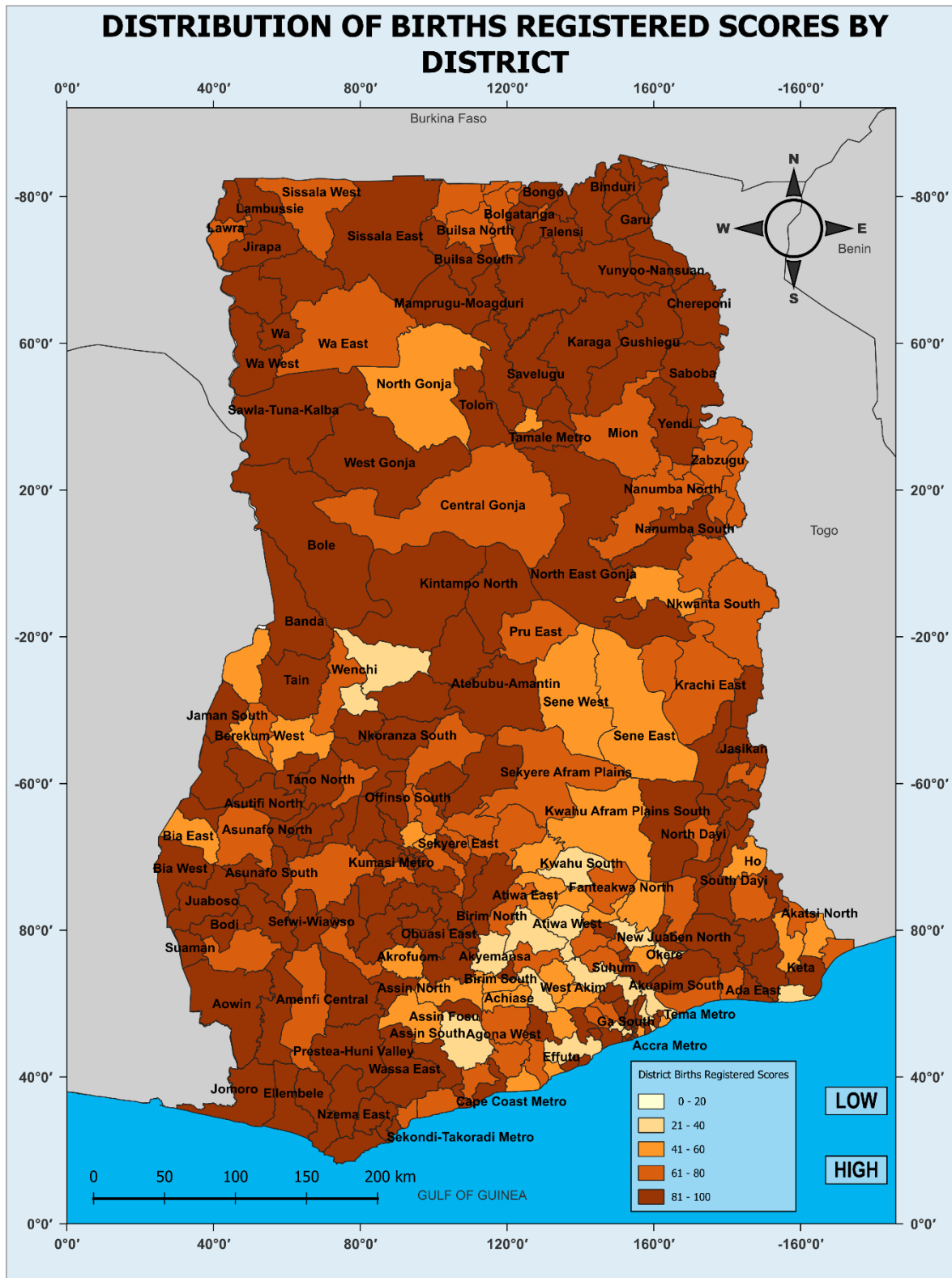
Table 24 highlights the MMDs with the lowest rankings in terms of birth registration. All the MMDs in the bottom tier were concentrated in the coastal and middle belt zones, with the Greater Accra Region recording the highest number of MMDs. The predominance of municipalities in the Greater Accra Region among the lowest performers suggests that infrastructure alone may not suffice. Further investigation is required to understand the dichotomy whereby the coastal and middle belt zones, despite having better infrastructure, perform worse in birth registration compared to the northern zone.

Table 24: Least 10 Scoring MMDs in Child Protection, 2022-2023

MMD	Region	Description	2022		2023	
			Score	Ranking	Score	Ranking
Assin South District	Central	District	51.00	216	35.1	252
Krowor Municipality	Greater Accra	Municipality	38.00	237	32.6	253
Adentan Municipality	Greater Accra	Municipality	57.00	207	32.2	254
Kintampo South District	Bono East	District	49.00	223	31.4	255
Anloga District	Volta	District	34.00	245	30.7	256
Ayensuano District	Eastern	District	26.00	253	29.7	257
Gomoa East District	Central	District	22.00	256	29.6	258

MMD	Region	Description	2022		2023	
			Score	Ranking	Score	Ranking
Atiwa West District	Eastern	District	15.00	261	24.7	259
Techiman North Municipality	Bono East	Municipality	30.00	250	23.7	260
Ga Central Municipality	Greater Accra	Municipality	19.00	259	22.7	261

Map 15 indicates that 73.6 percent of the MMDs across the country scored 70 percent and above for percentage of births registered.



Map 15: Distribution of Child Protection Scores by MMDs



3.8.2. Regional Analysis

Figure 8 and Map 16 illustrate the regional scores for child protection in 2023, revealing a mixed performance. While half of the regions recorded improvements in their scores, the other half experienced declines. The Eastern Region demonstrated the largest improvement, while the Bono East Region recorded the most significant decline. Despite its improved scores, the Eastern Region remained at the bottom of the rankings.

On average, there was an increase in performance in 2023, with the average score rising to 83.4 percent from 81.6 percent in 2022. The Savannah Region retained its first position, although its score declined in 2023 (Table 25).

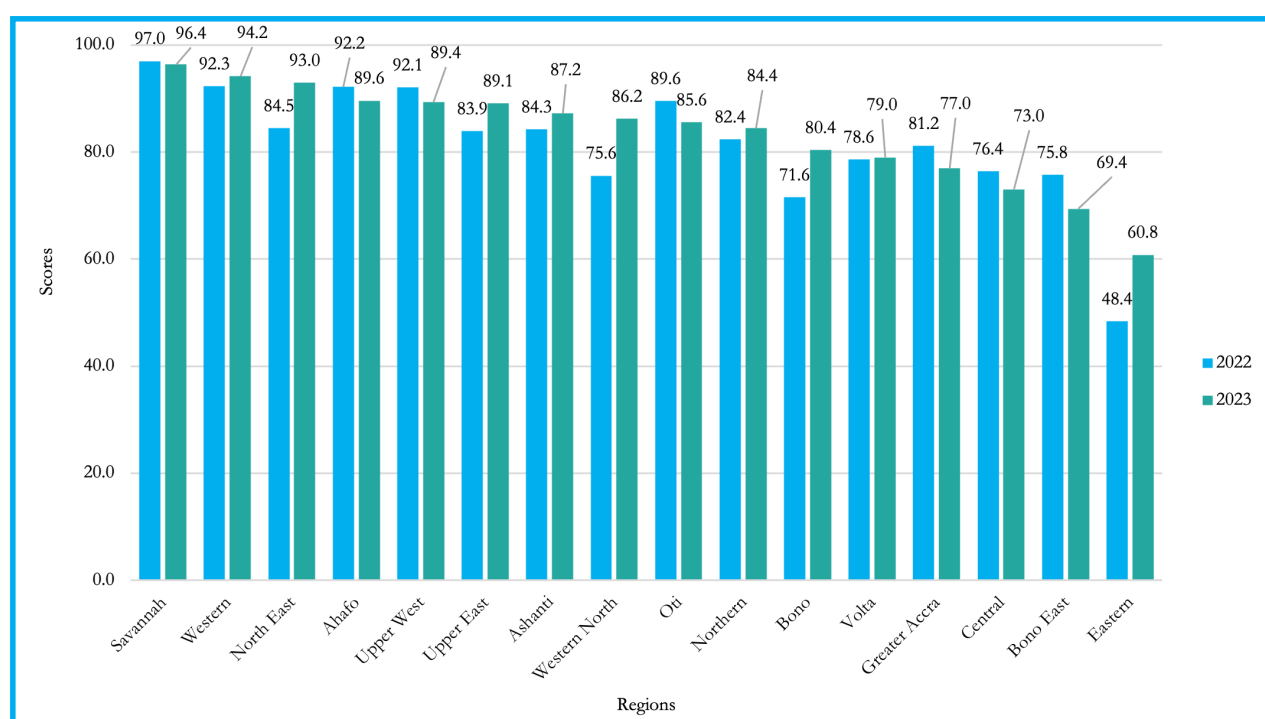
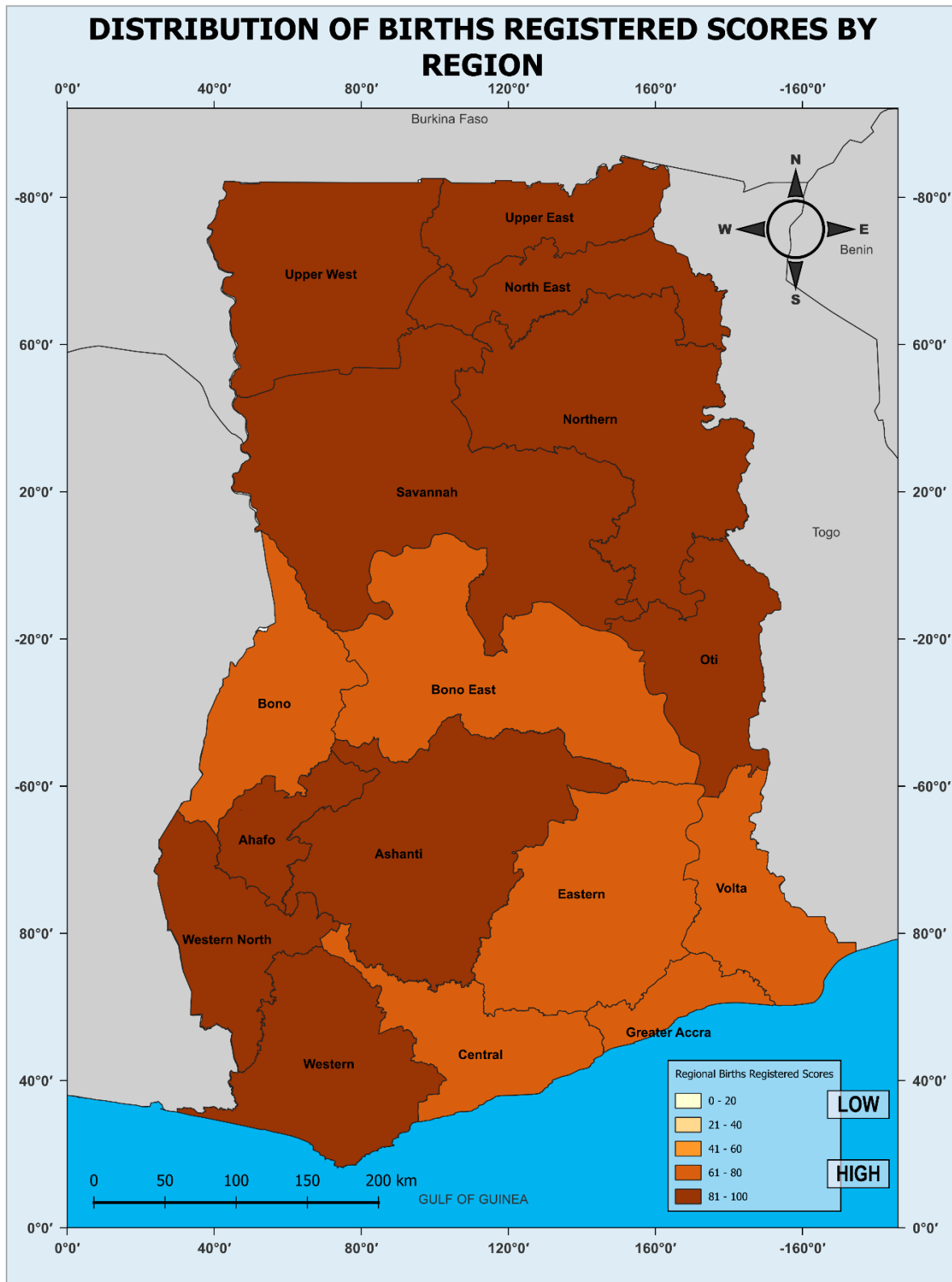


Figure 8: Child Protection Performance by Region

Table 25: Regional Child Protection Scores and Ranking, 2022-2023

Region	2022		2023	
	Score	Ranking	Score	Ranking
Savannah	97.0	1	96.4	1
Western	92.3	2	94.2	2
North East	84.5	6	93.0	3

Region	2022		2023	
	Score	Ranking	Score	Ranking
Ahafo	92.2	3	89.6	4
Upper West	92.1	4	89.4	5
Upper East	83.9	8	89.1	6
Ashanti	84.3	7	87.2	7
Western North	75.6	14	86.2	8
Oti	89.6	5	85.6	9
Northern	82.4	9	84.4	10
Bono	71.6	15	80.4	11
Volta	78.6	11	79.0	12
Greater Accra	81.2	10	77.0	13
Central	76.4	12	73.0	14
Bono East	75.8	13	69.4	15
Eastern	48.4	16	60.8	16



Map 16: Distribution of Child Protection Scores by Region





TOTAL DLT SCORE AND RANKING

4. Total DLT Score and Ranking

The overall DLT score measures the overall development of all districts by aggregating sectoral scores of each MMDs. The results of the DLT scores and rankings are presented in figures, maps and tables. The analyses are undertaken at district and regional levels. The overall distributions of achievements of the index and disparities across districts and regions are presented in maps and charts. In the DLT map, the distribution of rankings determined by total scores of the index are indicated by the appropriate colour codes. Districts and regions with scores between 0-20 percent, 21-40 percent, 41-60 percent, 61-80 percent and 81-100 percent are coded with different colours. The scores and rankings of all MMDs based on total DLT scores are presented in the Annexes.

4.1. District Total DLT Analysis

Table 26 outlines the overall scores and rankings of the MMDs, showcasing varying levels of administrative efficiency, service delivery, and development outcomes across Ghana's MMDs. The majority of the

MMDs in the top 10 were metropolises or municipalities located within the middle belt and coastal zones, underlining the persistent challenges faced by districts. Five of the MMDs – Tema Metropolis, Ayawaso West Municipality, Sekondi-Takoradi Metropolis, Korle-Klottey Municipality, and Dormaa Central Municipality – which ranked in the top 10 in 2022, maintained their positions in 2023, with improved scores. Municipalities within the Greater Accra Region, such as La Dade-Kotopon, Tema, Korle-Klottey, and Ayawaso East, consistently ranked among the top 10.

Ekumfi District in the Central Region demonstrated remarkable progress, increasing its score from 59.6 in 2022 to 89.1 in 2023 (Table 26), reflecting the effective implementation of targeted interventions. Similarly, Sunyani Municipality in the Bono Region recorded the most notable improvement, rising from a score of 60.9 in 2022 to 94.2 in 2023, thereby securing the first position.

Table 26: Top 10 High Scoring MMDs in DLT

MMD	Region	Description	2022		2023	
			Score	Ranking	Score	Ranking
Sunyani Municipality	Bono	Municipality	60.9	115	94.2	1
Ayawaso West Municipality	Greater Accra	Municipality	79.7	2	93.9	2
Sekondi-Takoradi Metropolis	Western	Metropolis	77.4	6	90.2	3
Tema Metropolis	Greater Accra	Metropolis	78.6	3	89.8	4

MMD	Region	Description	2022		2023	
			Score	Ranking	Score	Ranking
La Dade-Kotopon Municipality	Greater Accra	Municipality	75.2	12	89.7	5
Nsawam Adoagyiri Municipality	Eastern	Municipality	70.5	29	89.6	6
Korle-Klottey Municipality	Greater Accra	Municipality	85.8	1	89.4	7
Techiman South Municipality	Bono East	Municipality	64.2	82	89.2	8
Ekumfi District	Central	District	59.6	133	89.1	9
Dormaa Central Municipality	Bono	Municipality	76.6	9	89.0	10

Table 27 outlines the scores and rankings of the ten lowest-scoring MMDs. Most of the least-ranked MMDs scored below 50, highlighting widespread governance and service delivery challenges. These areas require enhanced support to bridge basic service delivery and institutional capacity gaps.

Most of the MMDs with the lowest scores were districts, underscoring the persistent disparities, particularly between urban and rural areas. Mamprugu-Moagduri District in the North East Region recorded the most significant decline in performance, dropping by 14.8 percentage points in 2023. Conversely, Sawla-Tuna-Kalba District achieved the highest growth, improving by 6.2 percentage points (Table 27).

Declining Performance in Northern Zone

The majority of districts in the northern zone, namely; Savelugu, East Gonja, Mamprugu-Moagduri, Central Gonja, and East Mamprusi, experienced declines in scores, emphasizing ongoing governance and administrative issues that require dedicated interventions.

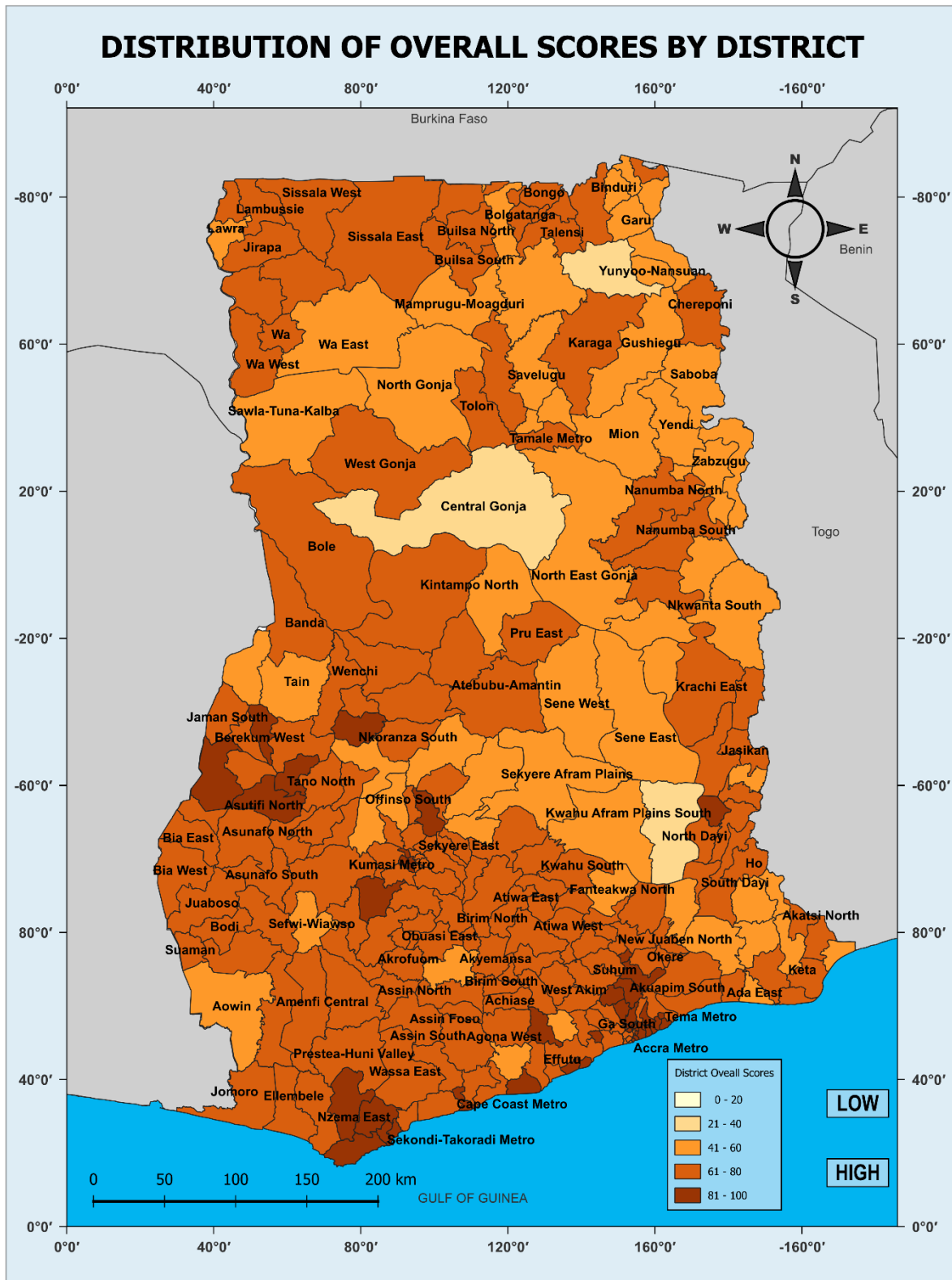
Central Gonja District in the Savannah Region remained the lowest ranked in 2023, with its score falling to 31.2. This highlights severe deficiencies in development implementation and governance structures. These findings underscore the urgent need for targeted interventions to strengthen institutional resilience and enhance basic service delivery in these underserved areas.

Table 27: Ten MMDs with the Least Score in DLT

MMD	Region	Description	2022		2023	
			Score	Ranking	Score	Ranking
Savelugu Municipality	Northern	Municipality	54.9	167	50.7	252
Central Tongu District	Volta	District	48.4	227	50.0	253
Kwahu Afram Plains South District	Eastern	District	44.7	245	49.6	254

MMD	Region	Description	2022		2023	
			Score	Ranking	Score	Ranking
Sawla-Tuna-Kalba District	Savannah	District	42.0	254	48.2	255
Mamprugu-Moagduri District	North East	District	62.7	98	47.9	256
East Gonja Municipality	Savannah	Municipality	62.4	102	47.8	257
Sekyere Afram Plains	Ashanti	District	50.6	203	42.8	258
East Mamprusi Municipality	North East	Municipality	54.9	169	41.6	259
Kwahu Afram Plains North	Eastern	District	37.7	258	39.2	260
Central Gonja	Savannah	District	32.4	261	31.2	261

Map 17 depicts the distribution of overall DLT scores for MMDs across Ghana, illustrating regional disparities in governance outcomes. The map highlights a concentration of higher scores within the middle belt and coastal zones, while areas in the northern zone continue to lag behind. This underscores the pressing need for tailored policy interventions to address the unique challenges faced by underperforming regions.



Map 17: Distribution of DLT Scores by MMDs

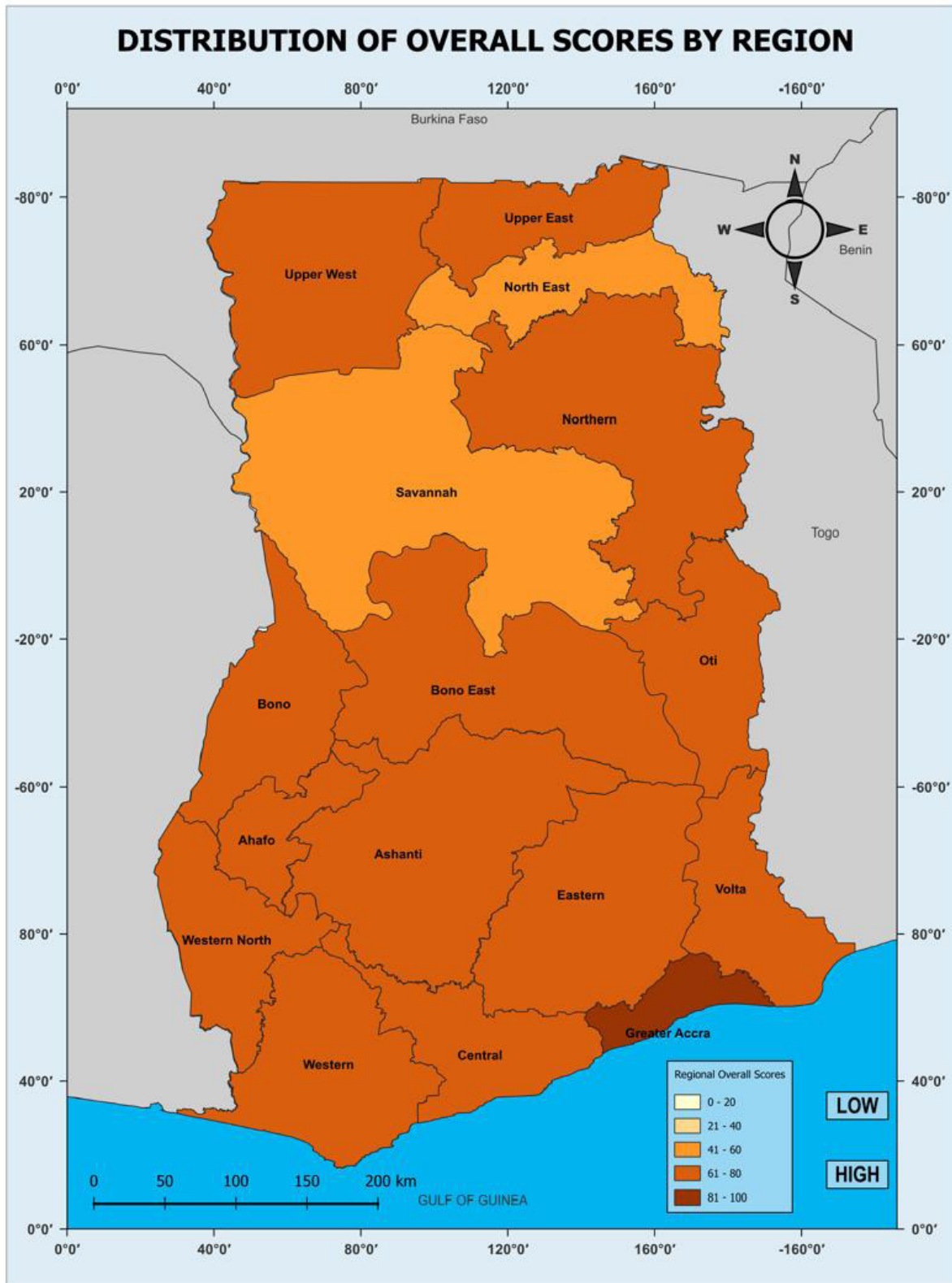
4.2. Regional Total DLT Performance

Table 28 and Map 18 present the average total scores and rankings by region. The 2023 analysis reveals significant changes in regional rankings and scores compared to 2022. The Greater Accra Region maintained its position as the highest-scoring region, with its score improving markedly from 66.7 in 2022 to 81.2 in 2023. This reflects progress across critical development sectors and improved service delivery. In term of percentage change over the two years, the Eastern, Bono, and Western North regions recorded the most improvements. However, the North East Region experienced declines in both score and ranking, highlighting persistent challenges that demand intensified developmental focus to bridge the gap with other regions.

Overall, there was an improvement in performance across all regions, except for the North East Region. The three lowest-rated regions remained located in the northern zone, underscoring the continued developmental disparity between the northern, middle belt, and coastal zones.

Table 28: Regional District League Table Performance, 2022-2023

Region	2022		2023	
	Score	Ranking	Score	Ranking
Greater Accra	66.7	1	81.2	1
Central	62.2	5	77.3	2
Western	65.2	2	76.9	3
Ahafo	64.4	3	76.4	4
Bono	58.5	7	74.4	5
Eastern	55.6	12	72.6	6
Ashanti	61.0	6	72.5	7
Western North	56.3	10	71.4	8
Upper West	62.7	4	69.8	9
Bono East	55.4	13	69.1	10
Volta	56.2	11	67.8	11
Upper East	54.4	14	65.6	12
Oti	57.1	8	65.5	13
Northern	50.6	15	63.2	14
Savannah	48.0	16	54.0	15
North East	57.0	9	53.0	16



Map 18: Distribution of DLT Scores by Region



CONCLUSIONS AND RECOMMENDATIONS

5. Conclusions and Recommendations

5.1. Conclusions

The 2023 DLT Performance highlights some progress in the well-being of the populace across many regions in Ghana. However, persistent disparities remain, with the North lagging behind the South particularly in the northern zone. Addressing these gaps will require targeted interventions, increased resource allocation, and strengthened institutional capacity to ensure more equitable development outcomes across the country. The findings underscore the importance of advancing balanced regional development through tailored policies that address the unique needs of underperforming areas while sustaining the progress achieved in higher-performing regions.

5.2. Policy Recommendations

The concept of the DLT is primarily to provide Central Government and other development actors with evidence to enable a more equitable allocation of resources. Consequently, the policy recommendations outline actions to improve service delivery, promote equity, and enhance administrative capacity. The recommendations focus on promoting balanced development through equitable resource distribution, capacity building, and strategic partnerships, ensuring that all people can achieve meaningful progress. Table 29 details key policy recommendations along with the responsible institutions for their implementation.

Table 29: Policy Recommendations for Enhancing Regional Development

Theme	Actions	Responsible Institutions
Planning and Implementation	Formulate and implement strategies to promote the balanced development of MMDs.	NDPC, MDAs, OoP, RCCs, MMDAs
	Integrate accountability measures to track progress and ensure institutions are responsible for the results.	OHLGS, Internal Audit Agency, NDPC, MLGDRD
	Promote peer learning and joint planning among MMDAs to help reduce intra and inter regional disparities.	NDPC, MLGDRD, OHLGS, RCCs, MMDAs

Theme	Actions	Responsible Institutions
Financing Development	Review the frameworks for resource allocation to ensure that the criteria for the allocation favour the most deprived MMDs	MoF, Parliament, Common Fund Administrator, NDPC
	Ensure timely release of resources to MMDAs for development initiatives, with particular attention to less resourced and least developed	MoF, Controller and Accountant General's Department (CAGD), NDPC, DACF Secretariat, Parliament, MDAs
	Promote innovative financing approaches to implement development initiatives.	MMDAs, OHLGS, MoF, Parliament, MLGDRD, NDPC, ILGS
Decentralisation Reinforcement	Deepen the decentralisation process to empower local governance structures for better service delivery.	MLGDRD, Parliament, OHLGS
	Accelerate the devolution process to coordinate and better monitor district service delivery.	
Health & Education Service Access	Improve access to essential health and education services, especially in low-performing districts.	OHLGS, MoH, MoE, MMDAs, CSOs/NGOs, MLGDRD
	Facilitate the supply of adequate skilled personnel to facilitate effective service delivery, especially in health, social welfare, sanitation and education.	
Governance Capacity Building	Strengthen governance and administrative capacity through targeted training programmes.	MLGDRD, LGS, MDAs, MMDAs
Infrastructure Development	Prioritise basic infrastructure projects in education, health, water and sanitation sectors in underserved areas.	MMDAs, MoF, MoH, CSOs/NGOs, MLGDRD, DPs
Monitoring & Evaluation	Establish a rigorous monitoring and evaluation framework to track the progress of action plans.	NDPC, MMDAs, MDAs, MLGDRD
Community Engagement	Enhance community participation in planning and decision-making processes for greater accountability.	MLGDRD, MMDAs, CSOs/NGOs, NDPC, IMMCoD
Entrepreneurial Governance	Promote public-private sector and civil society participation to enhance public service delivery	MoF, MMDAs, CSOs, Private Sector
Data Driven Decision Making	Strengthen data collection and analytics to support evidence-based decision making.	NDPC, GSS, MMDAs, OHLGS, MLGDRD, RCCs
Institutional Resilience Building	Develop targeted interventions to build institutional resilience and ensure continuity of governance initiatives.	MLGDRD, OHLGS, NDPC, MMDAs, MDAs, DPs, Office of the Common Fund Administrator



ANNEXES

**DISTRICT DLT
TOTAL AND
SECTORAL SCORE**

ANNEXES: DISTRICT DLT TOTAL AND SECTORAL SCORES

Table A1: MMDs DLT Scores and Ranking by Sectors

Name	Region	Description	2022		2023	
			Score	Ranking	Score	Ranking
Sunyani Municipality	Bono	Municipality	60.96	115	94.2	1
Ayawaso West Municipality	Greater Accra	Municipality	79.71	2	93.9	2
Sekondi-Takoradi Metropolis	Western	Metropolis	77.41	6	90.2	3
Tema Metropolis	Greater Accra	Metropolis	78.59	3	89.8	4
La Dade-Kotopon Municipality	Greater Accra	Municipality	75.17	12	89.7	5
Nsawam Adoagyiri Municipality	Eastern	Municipality	70.54	29	89.6	6
Korle-Klottey Municipality	Greater Accra	Municipality	85.78	1	89.4	7
Techiman South Municipality	Bono East	Municipality	64.16	82	89.2	8
Ekumfi District	Central	District	59.59	133	89.2	9
Dormaa Central Municipality	Bono	Municipality	76.63	9	89.0	10
Ayawaso East District	Greater Accra	District	64.96	76	89.0	11
New Juaben South Municipality	Eastern	Municipality	78.06	4	88.6	12
Krowor Municipality	Greater Accra	Municipality	67.05	60	88.2	13
Accra Metropolis	Greater Accra	Metropolis	74.90	14	87.8	14
Tema West Municipality	Greater Accra	Municipality	67.07	58	87.5	15
Kumasi Metropolis	Ashanti	Metropolitan	71.70	25	87.5	16
Awutu Senya East Municipality	Central	Municipality	66.47	65	87.5	17
Okaikwei North Municipality	Greater Accra	Municipality	61.13	113	87.4	18
Ga North Municipality	Greater Accra	Municipality	72.20	23	87.3	19
Effia/Kwesimintsim Municipality	Western	Municipality	74.91	13	87.1	20
Cape Coast Metropolis	Central	Metropolis	76.84	8	87.1	21
Kwadaso Municipality	Ashanti	Municipality	75.77	11	87.0	22
Ledzekuku Municipality	Greater Accra	Municipality	70.30	32	86.9	23
Ahanta West Municipality	Western	Municipality	73.80	18	86.5	24
Suame Municipality	Ashanti	Municipality	74.39	15	86.5	25
Asutifi North District	Ahafo	District	77.31	7	86.3	26
Effutu Municipality	Central	Municipality	69.51	39	85.9	27

Name	Region	Description	2022		2023	
			Score	Ranking	Score	Ranking
Tarkwa-Nsuaem Municipality	Western	Municipality	72.61	21	85.6	28
Akuapim North Municipality	Eastern	Municipality	73.66	19	85.3	29
Sekyere South District	Ashanti	District	67.81	49	85.3	30
Ashaiman Municipality	Greater Accra	Municipality	72.04	24	84.9	31
Adentan Municipality	Greater Accra	Municipality	69.86	35	84.5	32
Agona West Municipality	Central	Municipality	70.26	33	84.4	33
Ga East Municipality	Greater Accra	Municipality	68.35	46	83.8	34
Amansie West District	Ashanti	District	66.05	70	83.5	35
Akuapim South Municipality	Eastern	Municipality	43.87	248	83.4	36
Kpando Municipality	Volta	Municipality	72.66	20	83.3	37
Berekum East Municipality	Bono	Municipality	67.19	56	83.2	38
Mpohor District	Western	District	67.07	59	82.8	39
Jaman South Municipality	Bono	Municipality	64.99	75	82.4	40
Abura/Asebu/Kwamankese District	Central	District	60.55	120	82.1	41
Old Tafo Municipality	Ashanti	Municipality	62.62	99	82.0	42
Obuasi East	Ashanti	District	69.18	43	81.9	43
Hohoe Municipality	Volta	Municipality	69.36	41	81.9	44
Atiwa West District	Eastern	District	54.92	168	81.8	45
Ablekuma West Municipality	Greater Accra	Municipality	68.05	47	81.6	46
Ga South Municipality	Greater Accra	Municipality	61.65	110	81.6	47
Upper Dekyira East Municipality	Central	Municipality	66.70	64	81.5	48
Talensi District	Upper East	District	62.73	96	81.4	49
Obuasi Municipality	Ashanti	Municipality	77.96	5	81.3	50
Abuakwa South Municipality	Eastern	Municipality	60.94	116	81.3	51
Juaboso District	Western North	District	70.80	28	81.2	52
Asokwa Municipality	Ashanti	Municipality	67.27	55	81.2	53
Nkoranza South Municipality	Bono East	Municipality	66.89	61	81.1	54
Afigya Kwabre South District	Ashanti	District	66.73	63	80.9	55
Gomoa East District	Central	District	50.53	204	80.9	56
Ga West Municipality	Greater Accra	Municipality	58.80	140	80.8	57
Upper Denkyira West District	Central	District	57.31	153	80.8	58

Name	Region	Description	2022		2023	
			Score	Ranking	Score	Ranking
Nandom Municipality	Upper West	Municipality	76.00	10	80.8	59
Ayawaso Central Municipality	Greater Accra	Municipality	74.33	17	80.7	60
Adansi Asokwa District	Ashanti	District	67.77	50	80.6	61
Sekyere East District	Ashanti	District	70.53	30	80.2	62
Atiwa East District	Eastern	District	53.40	183	80.1	63
Ablekuma Central Municipality	Greater Accra	Municipality	67.67	51	80.1	64
Asunafo South District	Ahafo	District	61.91	105	80.0	65
Sissala East Municipality	Upper West	Municipality	67.10	57	80.0	66
Atwima Kwanwoma District	Ashanti	District	72.33	22	79.8	67
Weija-Gbawe Municipality	Greater Accra	Municipality	74.37	16	79.8	68
Twifo Heman Lower Denkyira District	Central	District	57.77	147	79.7	69
Okere District	Eastern	District	56.86	157	79.6	70
Ahafo Ano South-West District	Ashanti	District	49.80	217	79.5	71
Afigya-Kwabre North District	Ashanti	District	60.06	126	79.5	72
Assin South District	Central	District	66.34	67	79.5	73
Sefwi-Wiawso Municipality	Western North	Municipality	70.95	27	79.3	74
Kwahu East District	Eastern	District	61.20	112	79.2	75
Kwahu West Municipality	Eastern	Municipality	57.35	152	79.2	76
Oforikrom Municipality	Ashanti	Municipality	68.96	44	78.8	77
Akyemansa District	Eastern	District	54.01	177	78.8	78
Ho Municipality	Volta	Municipality	70.45	31	78.6	79
Gomoa Central Municipality	Central	Municipality	65.64	73	78.5	80
Banda District	Bono	District	59.48	136	78.5	81
Kwaebibirem Municipality	Eastern	Municipality	62.74	95	78.5	82
Ablekuma North Municipality	Greater Accra	Municipality	62.55	101	78.2	83
Tano North Municipality	Ahafo	Municipality	71.61	26	78.0	84
Sissala West District	Upper West	District	61.72	107	77.9	85
Achiase District	Eastern	District	58.22	143	77.8	86
Tamale Metropolis	Northern	Metropolis	56.56	159	77.8	87
Assin Foso Municipality	Central	Municipality	69.34	42	77.6	88
Builsa North District	Upper East	District	69.78	36	77.6	89

Name	Region	Description	2022		2023	
			Score	Ranking	Score	Ranking
Kpone-Katamanso Municipality	Greater Accra	Municipal	60.78	119	77.5	90
Komenda/Edina/Eguafo/ Abirem Municipality	Central	Municipal	59.24	137	77.4	91
Jasikan Municipality	Oti	Municipality	69.66	38	77.3	92
Mfantsiman Municipality	Central	Municipality	63.94	84	77.1	93
Ayawaso North Municipality	Greater Accra	Municipality	67.59	52	77.1	94
Wassa Amenfi East Municipality	Western	Municipality	63.84	85	77.0	95
Gomoa West District	Central	District	67.32	53	77.0	96
Prestea-Huni Valley Municipality	Western	Municipality	62.28	103	76.9	97
Krachi East Municipality	Oti	Municipality	68.37	45	76.7	98
Suhum Municipality	Eastern	Municipality	59.16	138	76.3	99
Asokore Mampong Municipality	Ashanti	Municipality	59.55	135	76.3	100
Juaben Municipality	Ashanti	Municipality	59.75	131	76.2	101
Bosomtwe District	Ashanti	District	62.61	100	76.1	102
Asutifi South District	Ahafo	District	67.82	48	75.9	103
Asante Akim South Municipality	Ashanti	Municipality	57.14	156	75.8	104
Abuakwa North Municipality	Eastern	Municipality	59.57	134	75.6	105
Dormaa East District	Bono	District	63.81	86	75.6	106
Ga Central Municipality	Greater Accra	Municipality	59.64	132	75.4	107
Kadjebi District	Oti	District	67.29	54	75.3	108
Keta Municipality	Volta	Municipality	69.68	37	75.2	109
Jomoro Municipality	Western	Municipality	66.74	62	75.0	110
Asante Akim North District	Ashanti	District	64.50	79	74.9	111
Dormaa West District	Bono	District	56.36	161	74.9	112
West Gonja Municipality	Savannah	Municipality	64.14	83	74.9	113
Ketu North Municipality	Volta	Municipality	58.08	145	74.9	114
Adansi North District	Ashanti	District	53.68	180	74.0	115
Ho West District	Volta	District	63.06	91	73.9	116
Twifo Ati-Morkwa District	Central	District	63.63	87	73.8	117
Bia East District	Western North	District	59.07	139	73.8	118
Atwima Nwabiagya North District	Ashanti	District	62.72	97	73.7	119
Bongo District	Upper East	District	61.55	111	73.6	120

Name	Region	Description	2022		2023	
			Score	Ranking	Score	Ranking
Kwabre East Municipality	Ashanti	Municipality	52.68	186	73.4	121
Kwahu South District	Eastern	District	54.45	175	73.3	122
Wenchi Municipality	Bono	Municipality	47.16	235	73.3	123
Biakoye Nkonya District	Oti	District	57.19	155	73.1	124
Bosome Freho District	Ashanti	District	65.76	72	73.0	125
Suaman District	Western North	District	58.18	144	72.9	126
Mampong Municipality	Ashanti	Municipality	64.31	80	72.9	127
Birim Central Municipality	Eastern	Municipality	59.97	129	72.9	128
Ellembele District	Western	District	61.78	106	72.9	129
Assin North Municipality	Central	Municipality	63.29	89	72.8	130
Yilo Krobo Municipality	Eastern	Municipality	54.60	174	72.7	131
Tano South Municipality	Ahafo	Municipality	57.52	150	72.7	132
Birim South District	Eastern	District	54.78	171	72.6	133
Nadowli-Kaleo District	Upper West	District	66.18	69	72.5	134
Fanteakwa South District	Eastern	District	36.99	260	72.5	135
Wassa Amenfi West Municipality	Western	Municipal	58.56	142	72.5	136
New Juaben North Municipality	Eastern	Municipality	51.61	193	72.2	137
Asante Akim Central Municipality	Ashanti	Municipality	64.53	78	72.2	138
Anloga District	Volta	District	57.47	151	72.1	139
North Dayi District	Volta	District	57.90	146	72.1	140
Ahafo Ano North Municipality	Ashanti	Municipality	63.18	90	71.9	141
Techiman North District	Bono East	District	53.70	179	71.9	142
Pru West District	Bono East	District	63.62	88	71.7	143
Lambussie District	Upper West	District	65.50	74	71.6	144
Ejisu Municipality	Ashanti	Municipality	62.91	93	71.6	145
Jirapa Municipality	Upper West	Municipality	50.21	211	71.5	146
South Dayi District	Volta	District	49.01	222	71.5	147
Bodi District	Western North	District	64.31	81	71.4	148
Bia West District	Western North	District	43.04	250	71.3	149
Kintampo North Municipality	Bono East	Municipality	52.92	185	70.9	150
Denkyembour District	Eastern	District	64.80	77	70.6	151

Name	Region	Description	2022		2023	
			Score	Ranking	Score	Ranking
Shama District	Western	District	60.00	127	70.6	152
Karaga District	Northern	District	48.35	228	70.3	153
Amansie South District	Ashanti	District	46.95	236	70.2	154
Bole District	Savannah	District	45.91	242	70.2	155
Kpandai District	Northern	District	49.96	214	70.1	156
Upper Manya Krobo District	Eastern	District	50.44	207	70.1	157
La Nkwantanang-Madina Municipality	Greater Accra	Municipality	63.06	92	70.0	158
Shai-Osudoku District	Greater Accra	District	50.63	202	69.8	159
Wassa East District	Western	District	52.65	187	69.8	160
Builsa South District	Upper East	District	56.45	160	69.4	161
Nabdram District	Upper East	District	59.80	130	69.3	162
Sefwi Akontombra District	Western North	District	45.02	244	69.2	163
Ningo-Prampram District	Greater Accra	District	60.91	117	69.1	164
Amansie Central District	Ashanti	District	53.53	182	68.9	165
Kassena Nankana West District	Upper East	District	49.89	215	68.9	166
Nanumba North Municipality	Northern	Municipality	49.28	220	68.5	167
Kumbungu District	Northern	District	58.80	141	68.1	168
Wa Municipality	Upper West	Municipality	66.32	68	67.9	169
Daffiama-Bussie-Issa District	Upper West	District	60.83	118	67.4	170
Upper West Akim District	Eastern	District	51.30	196	67.0	171
Bolgatanga East District	Upper East	District	50.53	205	66.6	172
Kintampo South District	Bono East	District	52.23	191	66.6	173
Awutu Senya District	Central	District	50.92	200	66.5	174
Akrofuom District	Ashanti	District	62.76	94	66.4	175
Birim North District	Eastern	District	53.57	181	66.3	176
Nzema East Municipality	Western	Municipality	70.05	34	66.3	177
Ayensuano District	Eastern	District	50.52	206	66.2	178
Bawku West District	Upper East	District	57.69	148	65.6	179
Asunafo North Municipality	Ahafo	Municipality	50.72	201	65.4	180
Asene-Manso-Akroso District	Eastern	District	45.49	243	65.4	181
Chereponi District	North East	District	61.69	108	65.3	182

Name	Region	Description	2022		2023	
			Score	Ranking	Score	Ranking
Atwima Nwabiagya Municipality	Ashanti	Municipality	62.72	97	65.1	183
Lower Manya Krobo Municipality	Eastern	Municipality	66.37	66	65.0	184
Bolgatanga Municipality	Upper East	Municipality	56.13	163	64.9	185
West Akim Municipality	Eastern	Municipality	48.21	231	64.8	186
Ada West District	Greater Accra	District	60.50	121	64.7	187
Wa West District	Upper West	District	61.09	114	64.6	188
Pru East District	Bono East	District	42.69	251	64.5	189
Pusiga District	Upper East	District	56.63	158	64.3	190
Afadzato South District	Volta	District	60.50	122	64.3	191
Nkoranza North District	Bono East	District	54.76	172	64.0	192
Atebubu-Amantin Municipality	Bono East	Municipality	56.33	162	64.0	193
Akatsi North District	Volta	District	48.06	232	64.0	194
Amenfi Central District	Western	District	51.47	194	63.8	195
Bekwai Asante Municipality	Ashanti	Municipality	61.66	109	63.7	196
Asikuma/Odoben/Brakwa District	Central	District	44.54	246	63.5	197
Sunyani West Municipality	Bono	Municipality	46.27	240	63.5	198
Berekum West District	Bono	District	50.17	213	63.4	199
South Tongu District	Volta	District	46.21	241	63.1	200
Tolon District	Northern	District	55.91	165	63.1	201
Nanumba South District	Northern	District	39.38	256	62.8	202
Atwima Mponua District	Ashanti	District	54.61	173	62.6	203
Tatale-Sanguli District	Northern	District	44.10	247	62.3	204
Bibiani-Ahwiaso-Bekwai Municipality	Western North	Municipality	47.77	234	62.1	205
Nkwanta South Municipality	Oti	Municipality	48.04	233	62.0	206
North Tongu District	Volta	District	37.61	259	61.6	207
Asuogyaman District	Eastern	District	52.29	190	61.6	208
Ajumako/Enyan/Essiam District	Central	District	69.47	40	61.5	209
Ahafo Ano South East District	Ashanti	District	46.64	239	61.5	210
Gushiegu Municipality	Northern	Municipality	54.82	170	61.1	211
Aowin Municipality	Western North	Municipality	48.91	223	61.1	212

Name	Region	Description	2022		2023	
			Score	Ranking	Score	Ranking
Adaklu District	Volta	District	52.36	189	61.0	213
Nanton District	Northern	District	50.26	210	60.9	214
Sene West District	Bono East	District	52.43	188	60.8	215
Jaman North District	Bono	District	49.74	219	60.8	216
Kassena Nankana Municipality	Upper East	Municipality	51.30	195	60.8	217
Binduri District	Upper East	District	39.03	257	60.6	218
Wa East District	Upper West	District	54.99	166	60.6	219
Akatsi South Municipality	Volta	Municipality	42.45	252	60.5	220
Guan District	Oti	District	53.12	184	60.4	221
Mion District	Northern	District	51.15	198	60.4	222
Sagnerigu Municipality	Northern	Municipality	40.90	255	60.3	223
Ada East District	Greater Accra	District	49.80	218	59.6	224
Fanteakwa North District	Eastern	District	56.02	164	59.5	225
Offinso South Municipality	Ashanti	Municipality	60.00	128	59.4	226
Ketu South Municipality	Volta	Municipality	62.21	104	59.2	227
Yendi Municipality	Northern	Municipal	57.68	149	59.1	228
Ejura Sekyedumase Municipality	Ashanti	Municipality	57.26	154	58.8	229
Saboba District	Northern	District	48.26	230	58.4	230
Sekyere Central District	Ashanti	District	48.90	224	58.4	231
Zabzugu District	Northern	District	50.97	199	57.8	232
Yunyoo-Nansuan District	North East	District	50.38	208	57.7	233
Agona East District	Central	District	50.37	209	56.5	234
Adansi South District	Ashanti	District	50.20	212	56.2	235
Nkwanta North District	Oti	District	48.44	226	55.6	236
Sekyere Kumawu District	Ashanti	District	60.43	123	55.6	237
Bawku Municipality	Upper East	Municipality	51.95	192	55.4	238
Krachi West District	Oti	District	48.79	225	55.4	239
Sene East District	Bono East	District	51.28	197	54.9	240
Krachi Nchumuru District	Oti	District	54.32	176	54.0	241
Bunkpurugu-Nakpanduri District	North East	District	46.75	238	53.7	242
Tain District	Bono	District	60.41	124	53.5	243

Name	Region	Description	2022		2023	
			Score	Ranking	Score	Ranking
North-East Gonja District	Savannah	District	42.21	253	53.1	244
Agortime Ziope District	Volta	District	46.95	237	52.9	245
Tempane District	Upper East	District	43.86	249	52.8	246
North Gonja District	Savannah	District	48.33	229	52.8	247
Garu District	Upper East	District	49.89	216	52.7	248
Lawra Municipality	Upper West	Municipality	60.08	125	52.7	249
West Mamprusi Municipality	North East	Municipality	65.96	71	52.0	250
Offinso North District	Ashanti	District	49.26	221	51.3	251
Savelugu Municipality	Northern	Municipality	54.98	167	50.7	252
Central Tongu District	Volta	District	48.43	227	50.0	253
Kwahu Afram Plains South District	Eastern	District	44.71	245	49.6	254
Sawla-Tuna-Kalba District	Savannah	District	42.04	254	48.2	255
Mamprugu-Moagduri District	North East	District	62.67	98	47.9	256
East Gonja Municipality	Savannah	Municipality	62.36	102	47.9	257
Sekyere Afram Plains District	Ashanti	District	50.57	203	42.8	258
East Mamprusi Municipality	North East	Municipality	54.85	169	41.6	259
Kwahu Afram Plains North District	Eastern	District	37.70	258	39.2	260
Central Gonja District	Savannah	District	32.44	261	31.2	261

Table A2: MMDs DLT Scores and Ranking by Education Sector

Education						
Name	Region	Description	2022		2022	
			Score	Ranking	Score	Ranking
Ayawaso West Municipality	Greater Accra	Municipality	82.6	2	100.0	1
Atwima Nwabiagya Municipality	Ashanti	Municipality	72.5	4	100.0	1
Sekyere East District	Ashanti	District	66.6	12	100.0	1
Sekyere South District	Ashanti	District	60.6	34	100.0	1
Jasikan Municipality	Oti	Municipality	59.1	43	100.0	1
Sissala West District	Upper West	District	41.3	193	100.0	1

Education						
Name	Region	Description	2022		2022	
			Score	Ranking	Score	Ranking
New Juaben South Municipality	Eastern	Municipality	68.1	9	99.8	7
Awutu Senya East Municipality	Central	Municipality	92.1	1	99.4	8
Adansi Asokwa District	Ashanti	District	63.6	20	98.4	9
Ahafo Ano North Municipality	Ashanti	Municipality	56.6	57	98.1	10
Asutifi North District	Ahafo	District	56.6	56	98.1	11
Akuapim North Municipality District	Eastern	Municipality	63.7	19	97.9	12
Abuakwa North Municipality	Eastern	Municipality	54.3	76	97.9	13
Sunyani Municipality	Bono	Municipality	61.4	31	97.8	14
Bolgatanga Municipality	Upper East	Municipality	69.1	7	97.6	15
Asante Akim Central Municipality	Ashanti	Municipality	63.4	21	97.6	16
Kpando Municipality	Volta	Municipality	62.1	29	97.4	17
Oforikrom Municipality	Ashanti	Municipality	58.3	50	97.3	18
Tano North Municipality	Ahafo	Municipality	64.2	15	97.2	19
Juaben Municipality	Ashanti	Municipality	53.5	81	97.2	20
Asunafo South District	Ahafo	District	59.5	41	96.8	21
Asante Akim North District	Ashanti	District	59.6	39	96.4	22
Kassena Nankana Municipality	Upper East	Municipality	70.2	6	96.3	23
Mampong Municipality	Ashanti	Municipality	55.1	66	96.2	24
Assin South District	Central	District	71.1	5	96.1	25
Jomoro Municipality	Western	Municipality	46.2	150	96.1	26
Asante Akim South Municipality	Ashanti	Municipality	55.6	62	96.1	27
Ejisu Municipality	Ashanti	Municipality	57.2	54	95.9	28
Sekyere Kumawu District	Ashanti	District	54.5	71	95.7	29
Upper Dekyira East Municipality	Central	Municipality	67.2	10	95.5	30
Nsawam Adoagyiri Municipality	Eastern	Municipality	60.4	37	95.4	31
Jaman South Municipality	Bono	Municipality	54.4	74	95.3	32
Sekondi-Takoradi Metropolis	Western	Metropolis	69.0	8	95.1	33
Obuasi East District	Ashanti	District	54.2	78	95.0	34
Bekwai Asante Municipality	Ashanti	Municipality	52.7	87	94.9	35

Education						
Name	Region	Description	2022		2022	
			Score	Ranking	Score	Ranking
Tarkwa-Nsuaem Municipality	Western	Municipality	48.8	124	94.6	36
La Dade-Kotopon Municipality	Greater Accra	Municipality	77.1	3	94.5	37
Tema West Municipality	Greater Accra	Municipality	47.4	139	94.5	38
Obuasi Municipality	Ashanti	Municipality	59.5	40	94.4	39
Bosomtwe District	Ashanti	District	54.6	69	94.3	40
Kassena Nankana West District	Upper East	District	66.2	13	94.1	41
Atwima Kwanwoma District	Ashanti	District	57.5	52	94.1	42
Atwima Nwabiagya North District	Ashanti	District	52.4	90	94.0	43
Offinso South Municipality	Ashanti	Municipality	45.3	163	94.0	44
Juaboso District	Western North	District	46.1	153	93.7	45
Suame Municipality	Ashanti	Municipality	54.5	71	93.7	46
Kwaebibirem Municipality	Eastern	Municipality	55.3	63	93.4	47
Kumasi Metropolis	Ashanti	Metropolis	61.2	32	93.4	48
Builsa North District	Upper East	District	67.0	11	93.3	49
Cape Coast Metropolis	Central	Metropolis	64.0	16	93.3	50
Wa Municipality	Upper West	Municipality	63.8	18	93.2	51
Atwima Mponua District	Ashanti	District	51.9	97	93.1	52
Atiwa West District	Eastern	District	53.5	82	92.7	53
Techiman South Municipality	Bono East	Municipality	49.4	116	92.7	54
Kwadaso Municipality	Ashanti	Municipality	52.2	93	92.4	55
Dormaa Central Municipality	Bono	Municipality	51.3	100	92.3	56
Assin Foso Municipality	Central	Municipality	60.5	36	92.3	57
Assin North Municipality	Central	Municipality	56.5	58	92.3	57
Ahafo Ano South-West District	Ashanti	District	8.9	258	92.2	59
Agona West Municipality	Central	Municipality	64.8	14	92.1	60
Sefwi-Wiawso Municipality	Western North	Municipality	52.8	86	92.0	61
Ajumako-Enyan-Essiam District	Central	District	61.5	30	92.0	62
Kwahu South District	Eastern	District	50.4	107	91.7	63
Tano South Municipality	Ahafo	Municipality	53.9	79	91.5	64

Education						
Name	Region	Description	2022		2022	
			Score	Ranking	Score	Ranking
Asikuma-Odoben-Brakwa District	Central	District	63.9	17	91.3	65
Upper Denkyira West District	Central	District	58.0	51	91.2	66
Adansi North District	Ashanti	District	50.2	109	91.0	67
Twifo Ati-Morkwa District	Central	District	63.2	22	90.6	68
Accra Metropolis	Greater Accra	Metropolis	52.7	88	90.5	69
Atiwa East District	Eastern	District	48.5	130	90.4	70
Afigya Kwabre South District	Ashanti	District	48.2	133	90.4	71
Afigya-Kwabre North District	Ashanti	District	33.1	232	90.4	71
Sefwi Akontombra District	Western North	District	56.3	59	90.2	73
Bolgatanga East District	Upper East	District	57.5	53	90.2	74
Sekyere Central District	Ashanti	District	53.0	84	90.2	75
La Nkwantanang-Madina Municipality	Greater Accra	Municipality	54.8	67	90.1	76
Asokwa Municipality	Ashanti	Municipality	54.4	73	90.0	77
Aowin Municipality	Western North	Municipality	41.9	190	89.5	78
Ga North Municipality	Greater Accra	Municipality	56.8	55	89.3	79
Prestea-Huni Valley Municipality	Western	Municipality	48.0	136	88.8	80
Asutifi South District	Ahafo	District	47.2	140	88.6	81
Ga East Municipality	Greater Accra	Municipality	55.2	65	88.5	82
Biakoye Nkonya District	Oti	District	59.6	38	88.5	83
Amansie West District	Ashanti	District	49.5	115	88.5	84
Twifo Heman Lower Denkyira District	Central	District	63.0	23	88.4	85
Sunyani West Municipality	Bono	Municipality	50.2	110	88.3	86
Bosome Freho District	Ashanti	District	48.8	126	88.3	87
Old Tafo Municipality	Ashanti	Municipality	47.9	137	88.2	88
Ayawaso Central Municipality	Greater Accra	Municipality	60.5	35	88.2	89
Ejura Sekyedumase Municipality	Ashanti	Municipality	55.9	60	88.1	90
Ho Municipality	Volta	Municipality	48.9	123	87.7	91

Education						
Name	Region	Description	2022		2022	
			Score	Ranking	Score	Ranking
Ashaiman Municipality	Greater Accra	Municipality	52.1	95	87.5	92
Akyemansa District	Eastern	District	49.2	117	87.3	93
Nkoranza South Municipality	Bono East	Municipality	51.3	101	87.1	94
Adansi South District	Ashanti	District	51.0	102	86.9	95
Okaikwei North Municipality	Greater Accra	Municipality	51.6	98	86.8	96
Abura-Asebu-Kwamankese District	Central	District	54.6	70	86.7	97
Gomoa West District	Central	District	54.3	77	86.7	98
Talensi District	Upper East	District	59.2	42	86.4	99
Agona East District	Central	District	62.6	24	86.4	100
Wassa East District	Western	District	58.7	46	86.4	101
Bongo District	Upper East	District	58.4	49	86.4	102
Builsa South District	Upper East	District	62.2	28	86.4	103
Nkoranza North District	Bono East	District	53.9	80	86.3	104
Ahanta West Municipality	Western	Municipality	52.6	89	86.2	105
Gomoa Central Municipality	Central	Municipality	48.8	125	86.0	106
Okere District	Eastern	District	49.1	118	85.9	107
Tema Metropolis	Greater Accra	Metropolis	61.2	33	85.9	108
Komenda-Edina-Eguafo-Abirem Municipality	Central	Municipality	54.4	75	85.7	109
Ablekuma West Municipality	Greater Accra	Municipality	58.5	48	85.6	110
Bibiani-Ahwiaso-Bekwai Municipality	Western North	Municipality	46.0	155	85.5	111
Agortime Ziope District	Volta	District	53.1	83	85.5	112
Lower Manya Krobo District	Eastern	District	48.4	132	85.4	113
Kwahu West Municipality	Eastern	Municipality	46.3	147	85.2	114
Fanteakwa South District	Eastern	District	45.6	160	85.2	115
Nandom Municipality	Upper West	Municipality	58.6	47	85.1	116
North Dayi District	Volta	District	50.5	106	85.1	117
Amansie South District	Ashanti	District	46.9	142	85.0	118
Ada East District	Greater Accra	District	39.1	209	85.0	119

Education

Name	Region	Description	2022		2022	
			Score	Ranking	Score	Ranking
Birim Central Municipality	Eastern	Municipality	45.9	157	85.0	120
Bodi District	Western North	District	44.5	170	84.9	121
Tolon District	Northern	District	42.2	187	84.9	122
Suhum Municipality	Eastern	Municipality	49.1	118	84.8	123
Techiman North District	Bono East	District	54.7	68	84.6	124
Wassa Amenfi East Municipality	Western	Municipality	62.4	25	84.5	125
Banda District	Bono	District	41.0	196	84.4	126
Keta Municipality	Volta	Municipality	49.0	120	84.3	127
Ledzekuku Municipality	Greater Accra	Municipality	49.0	121	84.3	128
Akrofuom District	Ashanti	District	47.2	141	84.2	129
Adentan Municipality	Greater Accra	Municipality	58.7	45	84.0	130
Asokore Mampong Municipality	Ashanti	Municipality	45.4	162	83.7	131
Awutu Senya District	Central	District	50.2	112	83.6	132
Suaman District	Western North	District	49.8	114	83.6	133
Guan District	Oti	District	55.9	61	83.5	134
Hohoe Municipality	Volta	Municipality	46.2	152	83.4	135
Ablekuma North Municipality	Greater Accra	Municipality	48.8	127	83.3	136
Asunafo North Municipality	Ahafo	Municipality	43.8	171	83.0	137
Asuogyaman District	Eastern	District	46.4	144	82.8	138
Bia West District	Western North	District	46.0	155	82.8	139
Offinso North District	Ashanti	District	52.8	85	82.4	140
Mpohor District	Western	District	43.1	174	82.3	141
Ayawaso East Municipality	Greater Accra	Municipality	50.2	111	82.3	142
Denkyembour District	Eastern	District	45.6	160	82.2	143
Sagnerigu Municipality	Northern	Municipality	36.0	222	82.0	144
South Tongu District	Volta	District	48.2	134	82.0	145
Kadjebi District	Oti	District	48.6	129	81.7	146
Amansie Central District	Ashanti	District	43.2	173	81.7	147
Ellembele District	Western	District	62.3	27	81.6	148
Shai-Osudoku District	Greater Accra	District	46.8	143	81.1	149

Education

Name	Region	Description	2022		2022	
			Score	Ranking	Score	Ranking
Fanteakwa North District	Eastern	District	48.7	128	81.0	150
New Juaben North Municipality	Eastern	Municipality	43.5	172	80.5	151
South Dayi District	Volta	District	45.3	164	80.4	152
Birim North District	Eastern	District	42.2	185	80.0	153
Tamale Metropolis	Northern	Metropolis	32.8	234	80.0	154
Kintampo South District	Bono East	District	46.2	149	79.8	155
Mfantseman Municipality	Central	Municipality	48.1	135	79.7	156
Abuakwa South Municipality	Eastern	Municipality	43.0	175	79.5	157
Yendi Municipality	Northern	Municipality	37.3	216	79.4	158
Yilo Krobo Municipality	Eastern	Municipality	42.3	184	79.0	159
Krowor Municipality	Greater Accra	Municipality	46.2	151	78.9	160
Dormaa East District	Bono	District	42.1	188	78.7	161
Sissala East Municipality	Upper West	Municipality	52.4	91	78.3	162
Wassa Amenfi West Municipality	Western	Municipality	50.9	103	77.9	163
Bia East District	Western North	District	44.7	168	77.8	164
Kintampo North Municipality	Bono East	Municipality	42.3	183	77.7	165
Amenfi Central District	Western	District	46.3	146	77.6	166
Dormaa West District	Bono	District	43.0	176	77.6	167
Ekumfi District	Central	District	44.7	167	77.5	168
Achiase District	Eastern	District	41.5	192	77.5	169
Bawku Municipality	Upper East	Municipality	47.5	138	77.5	170
Effia-Kwesimintsim Municipality	Western	Municipality	51.3	99	77.3	171
Shama District	Western	District	62.3	26	77.2	172
Akatsi South Municipality	Volta	Municipality	42.7	179	77.1	173
West Gonja Municipality	Savannah	Municipality	44.5	169	76.9	174
Wenchi Municipality	Bono	Municipality	39.8	204	76.8	175
Nzema East Municipality	Western	Municipality	58.9	44	76.8	176
Lawra Municipality	Upper West	Municipality	50.1	113	76.6	177
Ho West District	Volta	District	41.0	195	76.3	178

Education

Name	Region	Description	2022		2022	
			Score	Ranking	Score	Ranking
Nadowli-Kaleo District	Upper West	District	50.8	104	76.2	179
Ketu North Municipality	Volta	Municipality	40.4	201	75.8	180
Anloga District	Volta	District	40.6	199	75.7	181
Kpandai District	Northern	District	13.8	256	75.5	182
Pru East District	Bono East	District	42.8	178	75.5	183
Akuapim South Municipality	Eastern	Municipality	40.7	198	75.4	184
Korle-Klottey Municipality	Greater Accra	Municipality	49.0	122	75.4	185
Asene-Manso-Akroso District	Eastern	District	40.0	203	75.2	186
North Tongu District	Volta	District	40.7	197	74.8	187
Tain District	Bono	District	42.7	180	74.8	188
Pru West District	Bono East	District	42.9	177	74.4	189
Central Tongu District	Volta	District	42.2	186	74.2	190
Afadzato South District	Volta	District	39.8	205	73.6	191
Berekum West District	Bono	District	39.8	207	72.8	192
Nanumba South District	Northern	District	24.0	249	72.7	193
Weija-Gbawe Municipality	Greater Accra	Municipality	38.9	211	72.4	194
Kwahu East District	Eastern	District	34.8	228	72.1	195
Ada West District	Greater Accra	District	52.4	92	71.9	196
Ningo-Prampram District	Greater Accra	District	38.4	213	71.9	197
Garu District	Upper East	District	48.5	131	71.6	198
Lambussie District	Upper West	District	41.0	194	71.4	199
Wa West District	Upper West	District	45.1	165	71.0	200
Nabdram District	Upper East	District	41.7	191	70.9	201
Nkwanta South Municipality	Oti	Municipality	38.8	212	70.4	202
Daffiama-Bussie-Issa District	Upper West	District	50.4	108	70.3	203
Bole District	Savannah	District	39.0	210	70.2	204
Ayensuano District	Eastern	District	36.7	221	70.1	205
Krachi East Municipality	Oti	Municipality	40.5	200	69.0	206
West Akim Municipality	Eastern	Municipality	36.9	219	68.7	207
Berekum East Municipality	Bono	Municipality	50.5	105	68.6	208

Education						
Name	Region	Description	2022		2022	
			Score	Ranking	Score	Ranking
Saboba District	Northern	District	42.6	181	68.3	209
Upper Manya Krobo District	Eastern	District	46.3	145	68.2	210
Savelugu Municipality	Northern	Municipality	19.6	252	68.2	211
Bawku West District	Upper East	District	42.5	182	67.8	212
Pusiga District	Upper East	District	40.1	202	67.6	213
Jaman North District	Bono	District	35.2	226	67.6	214
Ga Central Municipality	Greater Accra	Municipality	35.7	223	66.0	215
Jirapa Municipality	Upper West	Municipality	38.2	214	66.0	216
Birim South District	Eastern	District	45.9	157	65.9	217
Kumbungu District	Northern	District	22.4	250	65.8	218
Ga South Municipality	Greater Accra	Municipality	35.1	227	65.8	219
Krachi Nchumuru District	Oti	District	34.1	230	65.4	220
Upper West Akim District	Eastern	District	46.1	154	65.3	221
Tempane District	Upper East	District	41.9	189	65.2	222
Zabzugu District	Northern	District	46.3	148	64.7	223
Krachi West District	Oti	District	28.3	241	64.4	224
Wa East District	Upper West	District	36.9	220	63.2	225
Nanumba North Municipality	Northern	Municipality	18.2	253	62.7	226
West Mamprusi Municipality	North East	Municipality	51.9	96	62.5	227
Atebubu-Amantin Municipality	Bono East	Municipality	39.8	206	61.8	228
Kwahu Afram Plains North District	Eastern	District	55.3	63	61.6	229
Binduri District	Upper East	District	35.5	224	61.3	230
Ga West Municipality	Greater Accra	Municipality	37.3	217	60.1	231
Effutu Municipality	Central	Municipality	52.2	94	60.0	232
Nanton District	Northern	District	29.2	239	59.3	233
Sene West District	Bono East	District	37.5	215	58.9	234
Tatale-Sanguli District	Northern	District	33.1	233	58.6	235
Kwabre East Municipality	Ashanti	Municipality	27.5	243	57.0	236
Nkwanta North District	Oti	District	30.1	236	56.8	237

Education

Name	Region	Description	2022		2022	
			Score	Ranking	Score	Ranking
Chereponi District	North East	District	30.1	237	54.1	238
East Gonja Municipality	Savannah	Municipality	28.3	240	52.7	239
Gomoa East District	Central	District	25.8	245	52.2	240
Ketu South Municipality	Volta	Municipality	25.5	246	51.3	241
Yunyoo-Nansuan District	North East	District	34.6	229	50.5	242
Kpone-Katamanso Municipality	Greater Accra	Municipality	25.0	247	50.4	243
Karaga District	Northern	District	29.4	238	49.7	244
Bunkpurugu-Nakpanduri District	North East	District	39.5	208	49.5	245
Sekyere Afram Plains District	Ashanti	District	27.7	242	47.7	246
Akatsi North District	Volta	District	31.4	235	45.9	247
Sawla-Tuna-Kalba District	Savannah	District	24.5	248	44.3	248
Kwahu Afram Plains South District	Eastern	District	35.5	225	42.4	249
Mamprugu-Moagduri District	North East	District	45.7	159	41.0	250
Sene East District	Bono East	District	22.0	251	40.2	251
Gushiegu Municipality	Northern	Municipality	37.1	218	39.2	252
Mion District	Northern	District	33.3	231	33.7	253
North Gonja District	Savannah	District	27.2	244	32.7	254
Central Gonja District	Savannah	District	15.9	255	31.5	255
Ablekuma Central Municipality	Greater Accra	Municipality	12.6	257	30.8	256
East Mamprusi Municipality	North East	Municipality	44.9	166	30.3	257
North-East Gonja District	Savannah	District	17.1	254	30.2	258
Ahafo Ano South East District	Ashanti	District	8.9	258	19.4	259
Ayawaso North Municipality	Greater Accra	Municipality	6.7	261	17.6	260
Adaklu District	Volta	District	8.3	260	13.4	261

Table A3: MMDs DLT Scores and Ranking by Health Sector

Health						
Name	Region	Description	2022		2022	
			Score	Ranking	Score	Ranking
Korle-Klottey Municipality	Greater Accra	Municipality	96.7	1	100.0	1
Tempene District	Upper East	District	32.5	30	98.3	2
Ayawaso North Municipality	Greater Accra	Municipality	37.8	10	97.8	3
Effutu Municipality	Central	Municipality	37.0	12	96.7	4
Ayawaso East Municipality	Greater Accra	Municipality	60.5	2	96.7	5
Accra Metropolis	Greater Accra	Metropolis	33.9	21	96.1	6
Nsawam Adoagyiri Municipality	Eastern	Municipality	35.8	17	94.9	7
Agona West Municipality	Central	Municipality	28.8	54	94.4	8
Ayawaso West Municipality	Greater Accra	Municipality	49.2	5	93.9	9
Dormaa West District	Bono	District	26.9	79	93.6	10
Kumasi Metropolis	Ashanti	Metropolis	45.8	7	93.5	11
Old Tafo Municipality	Ashanti	Municipality	31.1	37	93.5	11
Tamale Metropolis	Northern	Metropolis	50.4	3	93.3	12
Pusiga District	Upper East	District	33.0	27	93.1	13
Awutu Senya East Municipality	Central	Municipality	26.9	81	92.7	16
Jaman South Municipality	Bono	Municipality	31.4	36	92.7	17
Techiman North District	Bono East	District	34.1	20	92.5	18
Asante Akim North District	Ashanti	District	35.8	16	92.4	19
Sissala East Municipality	Upper West	Municipality	33.7	24	92.1	20
Atiwa East District	Eastern	District	26.4	89	91.8	21
Nkoranza South Municipality	Bono East	Municipality	32.4	31	91.1	22
Tema Metropolis	Greater Accra	Metropolis	48.0	6	90.8	23

Health						
Name	Region	Description	2022		2022	
			Score	Ranking	Score	Ranking
Ellembele District	Western	District	33.7	23	89.9	24
Obuasi East District	Ashanti	District	33.3	25	89.7	25
Builsa South District	Upper East	District	26.4	92	89.7	26
Asutifi South District	Ahafo	District	41.6	8	89.7	27
Bongo District	Upper East	District	27.6	70	89.2	28
Amansie South District	Ashanti	District	38.4	9	89.1	29
Ajumako-Enyan-Essiam District	Central	District	26.7	84	88.8	30
Tano South Municipality	Ahafo	Municipality	23.0	157	88.8	31
Denkyembour District	Eastern	District	32.6	28	88.6	32
Sene West District	Bono East	District	33.1	26	88.5	33
Shai-Osudoku District	Greater Accra	District	30.4	44	88.5	34
Wa Municipality	Upper West	Municipality	34.4	19	88.4	35
Asunafo North Municipality	Ahafo	Municipality	25.5	111	88.1	36
Bawku West District	Upper East	District	30.5	42	88.0	37
Tarkwa-Nsuaem Municipality	Western	Municipality	31.8	34	88.0	38
Ekumfi District	Central	District	26.8	82	87.8	39
New Juaben South Municipality	Eastern	Municipality	50.2	4	87.7	40
Tatale-Sanguli District	Northern	District	32.6	29	87.7	40
Krachi West District	Oti	District	28.7	57	87.5	41
Asunafo South District	Ahafo	District	27.3	75	87.0	42
Savelugu Municipality	Northern	Municipality	30.7	40	86.6	43
Abuakwa South Municipality	Eastern	Municipality	30.5	43	86.5	44
Ashaiman Municipality	Greater Accra	Municipality	35.9	15	86.4	45
Sekyere South District	Ashanti	District	24.3	131	86.3	46
Nanton District	Northern	District	29.0	52	86.0	47
Banda District	Bono	District	31.6	35	85.7	48
Jirapa Municipality	Upper West	Municipality	25.3	117	85.5	49

Health						
Name	Region	Description	2022		2022	
			Score	Ranking	Score	Ranking
Bolgatanga Municipality	Upper East	Municipality	35.9	14	85.3	50
Pru West District	Bono East	District	26.0	99	85.2	51
Nkwanta North District	Oti	District	28.8	53	85.1	52
Biakoye Nkonya District	Oti	District	24.1	135	84.9	53
Akuapim North Municipality	Eastern	Municipality	22.1	179	84.8	54
Twifo Ati-Morkwa District	Central	District	25.7	103	84.8	55
Sunyani Municipality	Bono	Municipality	29.7	46	84.4	56
Afadzato South District	Volta	District	25.5	110	84.24370381	57
Tano North Municipality	Ahafo	Municipality	25.2	121	84.0	58
Kwaebibirem Municipality	Eastern	Municipality	21.3	195	84.0	59
Kwahu West Municipality	Eastern	Municipality	31.9	33	83.7	60
Mpohor District	Western	District	28.8	56	83.4	61
Assin Foso Municipality	Central	Municipality	28.5	60	83.1	62
Bawku Municipality	Upper East	Municipality	27.8	66	83.0	63
Wassa Amenfi West Municipality	Western	Municipality	25.6	107	83.0	64
Daffiama-Bussie-Issa District	Upper West	District	22.4	172	82.8	65
Dormaa Central Municipality	Bono	Municipality	23.6	145	82.7	66
Bia West District	Western North	District	29.0	50	82.4	67
Abura-Asebu-Kwamankese District	Central	District	25.2	120	82.4	68
Juaboso District	Western North	District	25.0	123	82.3	69
Upper Dekyira East Municipality	Central	Municipality	27.6	71	82.3	70
Mfantseman Municipality	Central	Municipality	25.0	124	82.2	71
Pru East District	Bono East	District	27.9	64	82.0	72

Health						
Name	Region	Description	2022		2022	
			Score	Ranking	Score	Ranking
Bolgatanga East District	Upper East	District	25.4	116	81.8	73
North Dayi District	Volta	District	22.7	165	81.741184	74
North Tongu District	Volta	District	27.8	65	81.73103286	75
Okaikwei North Municipality	Greater Accra	Municipality	24.1	136	81.3	76
Atwima Nwabiagya Municipality	Ashanti	Municipality	25.3	118	81.2	77
Cape Coast Metropolis	Central	Metropolis	37.1	11	81.1	78
Kassena Nankana West District	Upper East	District	22.6	168	81.0	79
Juaben Municipality	Ashanti	Municipality	26.4	90	80.9	80
Kwahu South District	Eastern	District	25.4	113	80.9	81
Asante Akim Central Municipality	Ashanti	Municipality	25.5	108	80.8	82
Talensi District	Upper East	District	25.9	102	80.8	83
Wa West District	Upper West	District	27.8	67	80.7	84
Zabzugu District	Northern	District	27.1	77	80.5	85
Komenda-Edina-Eguafo-Abirem Municipality	Central	Municipality	24.5	128	80.4	86
Bole District	Savannah	District	26.2	94	80.2	87
La Nkwantanang-Madina Municipality	Greater Accra	Municipality	17.8	234	80.2	88
Mamprugu-Moagduri District	North East	District	26.6	87	79.9	89
Ahafo Ano South-West District	Ashanti	District	25.4	114	79.9	90
Kadjebi District	Oti	District	25.7	105	79.8	91
Shama District	Western	District	26.1	98	79.8	92
Obuasi Municipality	Ashanti	Municipality	27.6	69	79.6	93
East Mamprusi Municipality	North East	Municipality	33.9	22	79.5	94
Ahafo Ano South East District	Ashanti	District	24.4	130	79.4	95

Health						
Name	Region	Description	2022		2022	
			Score	Ranking	Score	Ranking
Krachi East Municipality	Oti	Municipality	23.3	153	79.3	96
Ada East District	Greater Accra	District	24.9	125	79.3	97
West Gonja Municipality	Savannah	Municipality	25.9	101	78.9	98
Asante Akim South Municipality	Ashanti	Municipality	22.6	166	78.7	99
Wassa East District	Western	District	21.9	184	78.7	100
Assin North Municipality	Central	Municipality	23.9	140	78.6	101
Garu District	Upper East	District	26.1	97	78.6	102
Wenchi Municipality	Bono	Municipality	28.8	55	78.5	103
Kumbungu District	Northern	District	27.3	76	78.4	104
Kpandai District	Northern	District	26.5	88	78.3	105
Ga South Municipality	Greater Accra	Municipality	24.2	133	77.9	106
Yendi Municipality	Northern	Municipality	29.0	51	77.8	107
Adansi Asokwa District	Ashanti	District	25.6	106	77.8	108
Gomoa West District	Central	District	26.7	83	77.7	109
Agona East District	Central	District	22.1	178	77.7	110
Offinso South Municipality	Ashanti	Municipality	24.7	126	77.5	111
Kintampo North Municipality	Bono East	Municipality	28.6	59	77.4	112
Nkoranza North District	Bono East	District	28.6	58	77.2	113
Birim Central Municipality	Eastern	Municipality	35.7	18	77.0	114
Gomoa East District	Central	District	21.6	191	76.9	115
Sekondi-Takoradi Metropolis	Western	Metropolis	36.4	13	76.9	116
Tolon District	Northern	District	26.7	85	76.9	117
Suame Municipality	Ashanti	Municipality	25.3	119	76.8	118
Mion District	Northern	District	27.4	74	76.7	119
Upper Manya Krobo District	Eastern	District	26.9	78	76.7	120

Health						
Name	Region	Description	2022		2022	
			Score	Ranking	Score	Ranking
Sekyere East District	Ashanti	District	26.9	80	76.6	121
Tain District	Bono	District	22.7	164	76.6	122
Gushiegu Municipality	Northern	Municipality	28.3	62	76.5	123
Jomoro Municipality	Western	Municipality	20.8	203	76.5	124
Asikuma-Odoben-Brakwa District	Central	District	25.5	109	76.4	125
Amenfi Central District	Western	District	23.8	143	76.4	126
Binduri District	Upper East	District	22.3	175	76.2	127
Kwadaso Municipality	Ashanti	Municipality	29.3	49	76.2	128
Ejura Sekyedumase Municipality	Ashanti	Municipality	32.0	32	76.2	129
Jaman North District	Bono	District	24.1	137	76.1	130
Sissala West District	Upper West	District	20.5	207	76.0	131
South Dayi District	Volta	District	22.1	177	76.01033473	132
Adansi North District	Ashanti	District	23.9	139	76.0	133
Krowor Municipality	Greater Accra	Municipality	19.4	222	75.9	134
Atwima Nwabiagya North District	Ashanti	District	19.7	216	75.8	135
Krachi Nchumuru District	Oti	District	26.7	86	75.8	136
Ejisu Municipality	Ashanti	Municipality	23.8	142	75.5	137
Awutu Senya District	Central	District	24.3	132	75.4	138
Offinso North District	Ashanti	District	26.0	100	75.4	139
Weija-Gbawe Municipality	Greater Accra	Municipality	22.9	159	75.4	140
Ahanta West Municipality	Western	Municipality	22.0	181	75.3	141
Keta Municipality	Volta	Municipality	25.7	104	75.24547603	142
Ga East Municipality	Greater Accra	Municipality	19.0	225	75.2	143
North Gonja District	Savannah	District	22.8	160	74.8	144
Jasikan Municipality	Oti	Municipality	23.1	156	74.8	145
Hohoe Municipality	Volta	Municipality	25.1	122	74.80393352	146
Karaga District	Northern	District	22.8	161	74.7	147

Health						
Name	Region	Description	2022		2022	
			Score	Ranking	Score	Ranking
Atebubu-Amantin Municipality	Bono East	Municipality	23.6	146	74.7	148
Nadowli-Kaleo District	Upper West	District	30.6	41	74.6	149
Ledzekuku Municipality	Greater Accra	Municipality	24.5	129	74.5	150
Prestea-Huni Valley Municipality	Western	Municipality	21.1	196	74.3	151
Ayawaso Central Municipality	Greater Accra	Municipality	31.1	38	73.9	152
Suhum Municipality	Eastern	Municipality	23.6	147	73.8	153
Ahafo Ano North Municipality	Ashanti	Municipality	20.7	204	73.7	154
Lower Manya Krobo District	Eastern	District	23.4	152	73.5	155
Ablekuma West Municipality	Greater Accra	Municipality	20.6	206	73.3	156
Bibiani-Ahwiaso-Bekwai Municipality	Western North	Municipality	24.6	127	72.9	157
Birim North District	Eastern	District	23.5	148	72.4	158
Nzema East Municipality	Western	Municipality	18.8	226	72.4	159
Mampong Municipality	Ashanti	Municipality	22.6	167	72.3	160
Adansi South District	Ashanti	District	25.4	115	72.3	161
West Akim Municipality	Eastern	Municipality	20.1	215	72.2	162
Ketu North Municipality	Volta	Municipality	26.1	96	72.07936006	163
Ho Municipality	Volta	Municipality	30.0	45	72.07155518	164
Berekum East Municipality	Bono	Municipality	25.5	112	72.0	165
South Tongu District	Volta	District	21.7	188	71.9492125	166
Upper Denkyira West District	Central	District	18.1	231	71.9	167
Bia East District	Western North	District	21.5	193	71.8	168
Techiman South Municipality	Bono East	Municipality	23.4	151	71.7	169
Wassa Amenfi East Municipality	Western	Municipality	19.4	221	71.6	170

Health						
Name	Region	Description	2022		2022	
			Score	Ranking	Score	Ranking
Atiwa West District	Eastern	District	21.8	185	71.5	171
Wa East District	Upper West	District	23.4	150	71.4	172
Assin South District	Central	District	20.6	205	71.1	173
Amansie West District	Ashanti	District	22.4	171	71.0	174
La Dade-Kotopon Municipality	Greater Accra	Municipality	26.1	95	70.6	175
Guan District	Oti	District	22.4	173	70.6	176
Bosomtwe District	Ashanti	District	23.8	141	70.5	177
Nabdram District	Upper East	District	27.5	73	70.3	178
Effia-Kwesimintsim Municipality	Western	Municipality	22.7	163	70.0	179
Kintampo South District	Bono East	District	21.7	187	69.3	180
Amansie Central District	Ashanti	District	22.1	180	69.2	181
Fanteakwa North District	Eastern	District	22.4	170	69.2	182
Ga West Municipality	Greater Accra	Municipality	22.3	176	69.1	183
Birim South District	Eastern	District	23.1	155	68.9	184
Bunkpurugu-Nakpanduri District	North East	District	23.2	154	68.6	185
Asokwa Municipality	Ashanti	Municipality	28.4	61	68.5	186
Okere District	Eastern	District	22.0	182	68.3	187
Kwahu East District	Eastern	District	21.7	189	68.3	188
Afigya-Kwabre North District	Ashanti	District	21.7	186	68.1	189
Aowin Municipality	Western North	Municipality	21.6	192	67.9	190
Abuakwa North Municipality	Eastern	Municipality	23.7	144	67.9	191
Achiase District	Eastern	District	29.3	48	67.9	192
Sefwi-Wiawso Municipality	Western North	Municipality	22.3	174	67.6	193
Sawla-Tuna-Kalba District	Savannah	District	24.2	134	67.5	194
Saboba District	Northern	District	20.4	209	67.4	195



Health						
Name	Region	Description	2022		2022	
			Score	Ranking	Score	Ranking
Sene East District	Bono East	District	20.9	200	67.4	196
Akatsi South Municipality	Volta	Municipality	21.1	197	67.30307872	197
Lambussie District	Upper West	District	21.4	194	67.2	198
Ga North Municipality	Greater Accra	Municipality	17.4	238	66.4	199
Ho West District	Volta	District	20.9	199	66.31730169	200
Ayensuano District	Eastern	District	21.0	198	66.2	201
Bosome Freho District	Ashanti	District	26.4	91	66.1	202
Akyemansa District	Eastern	District	20.3	210	66.1	203
Twifo Heman Lower Denkyira District	Central	District	20.2	211	65.9	204
Builsa North District	Upper East	District	27.7	68	65.9	205
Asene-Manso-Akroso District	Eastern	District	20.9	201	65.8	206
Bekwai Asante Municipality	Ashanti	Municipality	20.1	214	65.8	207
Afigya Kwabre South District	Ashanti	District	22.5	169	65.5	208
Kassena Nankana Municipality	Upper East	Municipality	27.5	72	65.5	209
Yilo Krobo Municipality	Eastern	Municipality	18.3	230	65.4	210
New Juaben North Municipality District	Eastern	Municipality	16.8	243	64.8	211
Atwima Mponua District	Ashanti	District	19.7	217	64.8	212
Central Gonja District	Savannah	District	19.6	218	64.5	213
Nkwanta South Municipality	Oti	Municipality	17.6	236	64.5	214
East Gonja Municipality	Savannah	Municipality	18.8	227	64.3	215
Lawra Municipality	Upper West	Municipality	22.8	162	64.1	216
Fanteakwa South District	Eastern	District	20.4	208	64.0	217
Dormaa East District	Bono	District	29.5	47	63.8	218
Nandom Municipality	Upper West	Municipality	30.7	39	63.7	219

Health						
Name	Region	Description	2022		2022	
			Score	Ranking	Score	Ranking
Sekyere Kumawu District	Ashanti	District	20.2	212	63.6	220
Nanumba North Municipality	Northern	Municipality	23.0	158	63.6	221
Nanumba South District	Northern	District	24.0	138	63.6	222
Asutifi North District	Ahafo	District	19.6	219	63.5	223
West Mamprusi Municipality	North East	Municipality	26.3	93	63.4	224
Upper West Akim District	Eastern	District	16.5	249	62.9	225
Sekyere Central District	Ashanti	District	18.1	233	62.5	226
Akuapim South Municipality	Eastern	Municipality	18.1	232	62.3	227
Agortime Ziope District	Volta	District	17.1	240	62.24874992	228
Sunyani West Municipality	Bono	Municipality	19.1	223	61.7	229
Adaklu District	Volta	District	17.5	237	61.69501973	230
Kwabre East Municipality	Ashanti	Municipality	19.0	224	61.6	231
Berekum West District	Bono	District	16.7	246	61.4	232
Yunyoo-Nansuan District	North East	District	21.9	183	61.3	233
Anloga District	Volta	District	16.8	244	60.25498636	234
North-East Gonja District	Savannah	District	18.5	228	59.6	235
Ketu South Municipality	Volta	Municipality	17.0	241	59.36747369	236
Atwima Kwanwoma District	Ashanti	District	19.4	220	58.1	237
Chereponi District	North East	District	23.5	149	57.7	238
Central Tongu District	Volta	District	17.8	235	57.12897154	239
Sekyere Afram Plains District	Ashanti	District	15.2	254	57.1	240
Sefwi Akontombra District	Western North	District	15.5	253	56.0	241

Health						
Name	Region	Description	2022		2022	
			Score	Ranking	Score	Ranking
Ablekuma Central Municipality	Greater Accra	Municipality	16.7	247	55.9	242
Asuogyaman District	Eastern	District	18.3	229	55.0	243
Kwahu Afram Plains North District	Eastern	District	20.8	202	54.8	244
Ningo-Prampram District	Greater Accra	District	13.0	258	54.5	245
Oforikrom Municipality	Ashanti	Municipality	28.0	63	54.0	246
Kpando Municipality	Volta	Municipality	20.2	213	53.78439233	247
Sagnerigu Municipality	Northern	Municipality	15.6	251	53.7	248
Akatsi North District	Volta	District	14.8	255	53.68619253	249
Tema West Municipality	Greater Accra	Municipality	21.6	190	53.3	250
Adentan Municipality	Greater Accra	Municipality	14.1	257	51.7	251
Suaman District	Western North	District	15.6	252	50.7	252
Bodi District	Western North	District	16.5	250	50.6	253
Akrofuom District	Ashanti	District	16.9	242	50.0	254
Kwahu Afram Plains South District	Eastern	District	17.2	239	49.5	255
Gomoa Central Municipality	Central	Municipality	16.6	248	49.5	256
Kpone-Katamanso Municipality	Greater Accra	Municipality	16.7	245	49.0	257
Ada West District	Greater Accra	District	14.7	256	42.1	258
Asokore Mampong Municipality	Ashanti	Municipality	12.0	259	39.3	259
Ga Central Municipality	Greater Accra	Municipality	11.9	260	34.1	260
Ablekuma North Municipality	Greater Accra	Municipality	10.1	261	28.9	261

Table A4: MMDs DLT Scores and Ranking by Nutrition Sector

Nutrition						
Name	Region	Description	2022		2022	
			Score	Ranking	Score	Ranking
Techiman South Municipality	Bono East	Municipality	84.7	3	100.0	1
Wassa Amenfi West Municipality	Western	Municipality	68.2	64	98.8	2
Akuapim South Municipality	Eastern	Municipality	66.7	79	96.0	3
Ekumfi District	Central	District	86.2	2	95.5	4
Upper West Akim District	Eastern	District	66.0	85	94.5	5
Effia-Kwesimintsim Municipality	Western	Municipality	56.7	177	94.3	6
Okere District	Eastern	District	75.1	26	93.8	7
Ashaiman Municipality	Greater Accra	Municipality	66.4	81	92.9	8
Sissala East Municipality	Upper West	Municipality	66.2	84	91.7	9
Jaman South Municipality	Bono	Municipality	68.6	63	91.1	10
Afadzato South District	Volta	District	72.3	44	90.9	11
Mion District	Northern	District	78.8	16	90.1	12
Ablekuma Central Municipality	Greater Accra	Municipality	41.7	248	89.9	13
Akatsi South Municipality	Volta	Municipality	66.9	75	89.8	14
Nkwanta North District	Oti	District	74.1	33	89.7	15
Assin North Municipality	Central	Municipality	64.3	103	89.5	16
Achiase District	Eastern	District	65.6	92	89.4	17
Twifo Ati-Morkwa District	Central	District	79.6	14	89.4	18
Asunafo South District	Ahafo	District	93.4	1	89.4	19
Ho West District	Volta	District	67.4	70	89.2	20
Akuapim North Municipality	Eastern	Municipality	59.9	141	89.1	21
Komenda-Edina-Eguafo-Abirem Municipality	Central	Municipality	67.0	74	89.1	22
Upper Manya Krobo District	Eastern	District	66.8	77	88.3	23
New Juaben South Municipality	Eastern	Municipality	54.3	193	88.0	24
Jasikan Municipality	Oti	Municipality	70.4	53	87.9	25
Yendi Municipality	Northern	Municipality	73.3	39	87.8	26

Nutrition						
Name	Region	Description	2022		2022	
			Score	Ranking	Score	Ranking
Effutu Municipality	Central	Municipality	63.6	109	87.7	27
Abuakwa North Municipality	Eastern	Municipality	55.0	188	87.6	28
Nkoranza North District	Bono East	District	78.5	17	87.4	29
Nsawam Adoagyiri Municipality	Eastern	Municipality	61.1	131	87.2	30
Sunyani Municipality	Bono	Municipality	57.7	165	87.0	31
Atiwa West District	Eastern	District	65.4	93	86.9	32
Krachi East Municipality	Oti	Municipality	72.3	45	86.9	33
Atiwa East District	Eastern	District	65.3	95	86.9	34
Nanumba North Municipality	Northern	Municipality	81.3	8	86.9	35
Daffiama-Bussie-Issa District	Upper West	District	67.0	73	86.8	36
Birim South District	Eastern	District	62.4	120	86.7	37
Agona West Municipality	Central	Municipality	69.7	59	86.6	38
Fanteakwa South District	Eastern	District	65.9	88	86.6	39
Abuakwa South Municipality	Eastern	Municipality	54.8	189	86.5	40
Twifo Heman Lower Denkyira District	Central	District	72.4	43	86.5	41
Bongo District	Upper East	District	60.6	136	86.1	42
Tano North Municipality	Ahafo	Municipality	81.7	6	86.0	43
Zabzugu District	Northern	District	74.4	31	85.9	44
Amansie West District	Ashanti	District	75.5	25	85.9	45
Akyemansa District	Eastern	District	60.7	134	85.8	46
North Dayi District	Volta	District	78.1	18	85.8	47
Awutu Senya District	Central	District	62.6	117	85.8	48
Sagnerigu Municipality	Northern	Municipality	65.0	98	85.8	49
Biakoya Nkonya District	Oti	District	74.5	30	85.4	50
Suhum Municipality	Eastern	Municipality	57.7	164	85.3	51
Wa Municipality	Upper West	Municipality	60.5	137	85.1	52
Ajumako-Enyan-Essiam District	Central	District	70.9	50	84.9	53
Ahanta West Municipality	Western	Municipality	61.4	127	84.9	54
Kwahu Afram Plains North District	Eastern	District	58.9	149	84.6	55

Nutrition						
Name	Region	Description	2022		2022	
			Score	Ranking	Score	Ranking
Wassa East District	Western	District	73.9	34	84.3	56
Adansi North District	Ashanti	District	64.6	101	84.0	57
Obuasi Municipality	Ashanti	Municipality	73.7	35	83.7	58
South Dayi District	Volta	District	53.1	203	83.6	59
Ahafo Ano South East District	Ashanti	District	76.6	20	83.4	60
Nkwanta South Municipality	Oti	Municipality	69.6	61	83.3	61
Karaga District	Northern	District	69.7	60	83.0	62
New Juaben North Municipality	Eastern	Municipality	61.9	122	83.0	63
Lower Manya Krobo District	Eastern	District	58.9	150	82.9	64
Saboba District	Northern	District	72.8	40	82.8	65
Amansie South District	Ashanti	District	57.6	166	82.7	66
Yilo Krobo Municipality	Eastern	Municipality	67.6	68	82.4	67
Denkyembour District	Eastern	District	57.2	172	82.2	68
Asunafo North Municipality	Ahafo	Municipality	49.5	227	82.2	69
Gomoa East District	Central	District	57.6	168	82.2	70
Kintampo North Municipality	Bono East	Municipality	75.6	24	82.0	71
Birim Central Municipality	Eastern	Municipality	66.7	78	81.9	72
Berekum East Municipality	Bono	Municipality	81.4	7	81.8	73
Central Tongu District	Volta	District	64.8	99	81.5	74
Dormaa West District	Bono	District	58.3	157	81.0	75
Mpohor District	Western	District	70.9	49	80.8	76
Upper Denkyira West District	Central	District	71.9	46	80.6	77
Ayawaso East Municipality	Greater Accra	Municipality	59.0	147	80.6	78
La Dade-Kotopon Municipality	Greater Accra	Municipality	68.0	65	80.4	79
Ayawaso North Municipality	Greater Accra	Municipality	52.6	205	80.3	80
Bodi District	Western North	District	65.8	90	80.2	81
Talensi District	Upper East	District	62.4	119	79.7	82
Juaben Municipality	Ashanti	Municipality	63.5	111	79.2	83
Bolgatanga East District	Upper East	District	75.8	23	79.2	84
Assin South District	Central	District	72.6	41	79.2	85

Nutrition						
Name	Region	Description	2022		2022	
			Score	Ranking	Score	Ranking
Sekondi-Takoradi Metropolis	Western	Metropolis	49.9	225	79.0	86
Ayensuano District	Eastern	District	58.2	161	79.0	87
Nkoranza South Municipality	Bono East	Municipality	62.1	121	78.9	88
Asikuma-Odoben-Brakwa District	Central	District	51.2	215	78.7	89
Wassa Amenfi East Municipality	Western	Municipality	54.1	195	78.6	90
Korle-Klottey Municipality	Greater Accra	Municipality	69.8	58	78.4	91
Kwahu East District	Eastern	District	58.5	153	78.3	92
Adansi Asokwa District	Ashanti	District	79.9	13	78.2	93
Kwaebibirem Municipality	Eastern	Municipality	58.4	155	78.1	94
Krowor Municipality	Greater Accra	Municipality	66.3	82	78.1	95
Kadjebi District	Oti	District	79.0	15	78.0	96
Cape Coast Metropolis	Central	Metropolis	66.3	83	77.2	97
Bolgatanga Municipality	Upper East	Municipality	59.8	142	77.0	98
Kumbungu District	Northern	District	52.3	206	76.9	99
Atebubu-Amantin Municipality	Bono East	Municipality	64.7	100	76.9	100
Bole District	Savannah	District	61.1	132	76.7	101
Kwahu West Municipality	Eastern	Municipality	38.5	251	76.6	102
Bibiani-Ahwiaso-Bekwai Municipality	Western North	Municipality	55.9	181	76.6	103
Sissala West District	Upper West	District	58.4	156	76.6	104
Ga North Municipality	Greater Accra	Municipality	49.4	229	76.3	105
Adansi South District	Ashanti	District	70.1	56	76.1	106
Sekyere Central District	Ashanti	District	77.0	19	76.1	107
Fanteakwa North District	Eastern	District	61.3	129	75.8	108
Upper Dekyira East Municipality	Central	Municipality	42.5	245	75.7	109
Sefwi Akontombra District	Western North	District	53.5	200	75.6	110
Tempane District	Upper East	District	70.9	48	75.6	111
Bia West District	Western North	District	59.4	145	75.6	112
Suaman District	Western North	District	69.9	57	75.5	113

Nutrition						
Name	Region	Description	2022		2022	
			Score	Ranking	Score	Ranking
Gomoa West District	Central	District	58.4	154	75.3	114
Birim North District	Eastern	District	63.5	110	75.2	115
Gushegu Municipality	Northern	Municipality	70.3	55	75.1	116
Agona East District	Central	District	67.5	69	75.0	117
Okaikwei North Municipality	Greater Accra	Municipality	36.3	257	74.8	118
Kassena Nankana West District	Upper East	District	55.9	180	74.7	119
Abura-Asebu-Kwamankese District	Central	District	54.0	196	74.6	120
Asuogyaman District	Eastern	District	43.9	242	74.6	121
Kintampo South District	Bono East	District	62.6	118	74.4	122
Shama District	Western	District	52.1	208	74.3	123
Krachi West Municipality	Oti	Municipality	73.4	38	74.2	124
South Tongu District	Volta	District	50.8	219	74.1	125
Ga West Municipality	Greater Accra	Municipality	49.5	228	73.8	126
Sunyani West Municipality	Bono	Municipality	56.8	175	73.5	127
Ayawaso West Municipality	Greater Accra	Municipality	25.0	261	73.4	128
Ho Municipality	Volta	Municipality	46.4	236	73.4	129
Dormaa Central Municipality	Bono	Municipality	63.8	108	73.2	130
Tamale Metropolis	Northern	Metropolis	58.7	152	73.1	131
Bekwai Asante Municipality	Ashanti	Municipality	54.6	190	73.0	132
Tatale-Sanguli District	Northern	District	74.6	29	72.7	133
Atwima Nwabiagya North District	Ashanti	District	61.2	130	72.6	134
Savelugu Municipality	Northern	Municipality	62.6	116	72.6	135
Ledzekuku Municipality	Greater Accra	Municipality	41.5	250	71.7	136
Nanumba South District	Northern	District	72.6	42	71.6	137
Aowin Municipality	Western North	Municipality	54.4	192	71.2	138
Keta Municipality	Volta	Municipality	63.8	107	70.2	139
Asutifi South District	Ahafo	District	61.8	124	69.5	140
Tema Metropolis	Greater Accra	Metropolis	36.5	255	69.4	141
West Akim Municipality	Eastern	Municipality	58.3	158	69.4	142

Nutrition						
Name	Region	Description	2022		2022	
			Score	Ranking	Score	Ranking
Ningo-Prampram District	Greater Accra	District	50.9	218	69.3	143
Sene West District	Bono East	District	67.3	71	69.3	144
Asante Akim North District	Ashanti	District	70.4	54	69.3	145
Tolon District	Northern	District	58.3	159	69.0	146
Asene-Manso-Akroso District	Eastern	District	63.3	113	68.9	147
Mfantseman Municipality	Central	Municipality	51.9	209	68.6	148
Sekyere East District	Ashanti	District	81.8	5	68.4	149
Wa West District	Upper West	District	57.4	171	68.4	150
Atwima Nwabiagya Municipality	Ashanti	Municipality	42.3	247	68.4	151
Tano South Municipality	Ahafo	Municipality	60.3	139	68.2	152
Sene East District	Bono East	District	74.9	27	68.2	153
Hohoe Municipality	Volta	Municipality	36.5	254	68.1	154
Ga East Municipality	Greater Accra	Municipality	50.4	223	67.9	155
Ketu South Municipality	Volta	Municipality	50.8	220	67.7	156
Ayawaso Central Municipality	Greater Accra	Municipality	64.2	104	67.4	157
Ada West District	Greater Accra	District	62.6	115	67.4	158
Techiman North District	Bono East	District	46.6	235	67.3	159
Atwima Kwanwoma District	Ashanti	District	65.9	87	67.0	160
Anloga District	Volta	District	59.7	143	67.0	161
Ablekuma North Municipality	Greater Accra	Municipality	43.0	244	66.9	162
Kwahu South District	Eastern	District	32.9	259	66.8	163
Obuasi East District	Ashanti	District	51.0	217	66.8	164
Gomoa Central Municipality	Central	Municipality	63.5	112	66.6	165
Ellembelle District	Western	District	52.1	207	66.6	166
Kpandai District	Northern	District	74.7	28	66.3	167
Tema West Municipality	Greater Accra	Municipality	43.1	243	66.1	168
Kpando Municipality	Volta	Municipality	55.9	182	66.0	169
Kwabre East Municipality	Ashanti	Municipality	55.3	186	65.8	170
Builsa North Municipality	Upper East	Municipality	51.4	212	65.7	171
Ahafo Ano South-West District	Ashanti	District	66.9	76	65.5	172

Nutrition						
Name	Region	Description	2022		2022	
			Score	Ranking	Score	Ranking
Guan District	Oti	District	67.6	67	65.4	173
Nadowli-Kaleo District	Upper West	District	56.6	178	65.2	174
Ga South Municipality	Greater Accra	Municipality	56.1	179	65.2	175
Afigya Kwabre South District	Ashanti	District	57.1	173	65.1	176
Jirapa Municipality	Upper West	Municipality	71.4	47	65.0	177
Nanton District	Northern	District	82.8	4	64.9	178
Lambussie District	Upper West	District	61.4	126	64.5	179
Amenfi Central District	Western	District	57.9	163	64.4	180
Ketu North Municipality	Volta	Municipality	54.5	191	64.4	181
Suame Municipality	Ashanti	Municipality	60.7	135	64.2	182
Assin Foso Municipality	Central	Municipality	70.4	52	63.8	183
Akatsi North District	Volta	District	64.2	105	63.4	184
East Gonja Municipality	Savannah	Municipality	57.6	167	63.4	185
North Gonja District	Savannah	District	65.9	86	63.2	186
Banda District	Bono	District	60.5	138	63.1	187
Adentan Municipality	Greater Accra	Municipality	44.4	238	62.9	188
North-East Gonja District	Savannah	District	65.8	89	62.7	189
Adaklu District	Volta	District	73.4	37	61.9	190
Asutifi North District	Ahafo	District	73.4	36	61.7	191
Agortime Ziope District	Volta	District	64.3	102	61.4	192
Shai-Osudoku District	Greater Accra	District	37.2	252	60.7	193
Ejisu Municipality	Ashanti	Municipality	50.3	224	60.7	194
La Nkwantanang-Madina Municipality	Greater Accra	Municipality	42.4	246	60.6	195
Bosomtwe District	Ashanti	District	55.4	185	59.8	196
Nandom Municipality	Upper West	Municipality	53.1	202	59.7	197
Yunyoo-Nansuan District	North East	District	81.3	9	59.6	198
Asokore Mampong Municipality	Ashanti	Municipality	60.1	140	59.0	199
Dormaa East District	Bono	District	61.0	133	58.4	200
Jomoro Municipality	Western	Municipality	54.1	194	58.1	201

Nutrition						
Name	Region	Description	2022		2022	
			Score	Ranking	Score	Ranking
Bia East District	Western North	District	80.5	11	58.1	202
Kwadaso Municipality	Ashanti	Municipality	75.9	22	58.0	203
Kpone-Katamanso Municipality	Greater Accra	Municipality	51.3	214	58.0	204
Bunkpurugu-Nakpanduri District	North East	District	81.1	10	57.9	205
Oforikrom Municipality	Ashanti	Municipality	44.3	240	57.7	206
Prestea-Huni Valley Municipality	Western	Municipality	50.5	221	57.4	207
Kwahu Afram Plains South District	Eastern	District	65.3	96	57.2	208
Sefwi-Wiawso Municipality	Western North	Municipality	52.7	204	56.9	209
Tarkwa-Nsuaem Municipality	Western	Municipality	45.5	237	56.8	210
Asokwa Municipality	Ashanti	Municipality	48.9	230	56.5	211
Chereponi District	North East	District	74.3	32	56.4	212
Lawra Municipality	Upper West	Municipality	53.9	198	56.1	213
Offinso South Municipality	Ashanti	Municipality	70.8	51	55.9	214
Ada East District	Greater Accra	District	28.9	260	55.6	215
Bosome Freho District	Ashanti	District	64.0	106	54.6	216
Sekyere Kumawu District	Ashanti	District	59.6	144	54.6	217
Juaboso District	Western North	District	61.6	125	54.4	218
West Gonja Municipality	Savannah	Municipality	48.5	231	52.6	219
Amansie Central District	Ashanti	District	48.1	232	52.5	220
Ga Central Municipality	Greater Accra	Municipality	47.1	233	52.4	221
Berekum West District	Bono	District	55.5	184	51.3	222
Wa East District	Upper West	District	61.8	123	50.6	223
West Mamprusi Municipality	North East	Municipality	61.3	128	50.1	224
Garu District	Upper East	District	65.8	91	50.1	225
Weiija-Gbawe Municipality	Greater Accra	Municipality	51.6	211	49.6	226
Awutu Senya East Municipality	Central	Municipality	47.1	234	49.5	227
Old Tafo Municipality	Ashanti	Municipality	51.1	216	49.5	228
Accra Metropolis	Greater Accra	Metropolis	35.3	258	49.4	229

Nutrition						
Name	Region	Description	2022		2022	
			Score	Ranking	Score	Ranking
Ahafo Ano North Municipality	Ashanti	Municipality	59.0	148	49.3	230
Ablekuma West Municipality	Greater Accra	Municipality	58.8	151	49.0	231
Sekyere Afram Plains District	Ashanti	District	67.0	72	48.9	232
Bawku West District	Upper East	District	41.7	249	48.7	233
Nzema East Municipality	Western	Municipality	59.4	146	48.3	234
Asante Akim South Municipality	Ashanti	Municipality	67.8	66	48.1	235
Sawla-Tuna-Kalba District	Savannah	District	55.0	187	46.2	236
North Tongu District	Volta	District	62.7	114	46.2	237
Atwima Mponua District	Ashanti	District	58.1	162	46.0	238
Builsa South District	Upper East	District	51.3	213	44.2	239
Ejura Sekyedumase Municipality	Ashanti	Municipality	53.9	197	42.7	240
Nabdum District	Upper East	District	53.4	201	41.6	241
Sekyere South District	Ashanti	District	49.6	226	41.5	242
Tain District	Bono	District	57.4	170	41.5	243
Asante Akim Central Municipality	Ashanti	Municipality	53.7	199	40.0	244
Mampong Municipality	Ashanti	Municipality	65.4	94	39.8	245
Pru East District	Bono East	District	44.4	239	39.3	246
Afigya-Kwabre North District	Ashanti	District	56.8	176	39.0	247
East Mamprusi Municipality	North East	Municipality	76.2	21	38.3	248
Bawku Municipality	Upper East	Municipality	55.9	183	37.5	249
Central Gonja District	Savannah	District	57.5	169	37.2	250
Krachi Nchumuru District	Oti	District	80.3	12	37.1	251
Pusiga District	Upper East	District	51.7	210	35.6	252
Pru West District	Bono East	District	65.3	97	35.2	253
Binduri District	Upper East	District	44.0	241	33.8	254
Mamprugu-Moagduri District	North East	District	68.6	62	33.2	255
Kassena Nankana Municipality	Upper East	Municipality	36.8	253	32.5	256
Kumasi Metropolis	Ashanti	Metropolis	56.9	174	30.5	257

Nutrition						
Name	Region	Description	2022		2022	
			Score	Ranking	Score	Ranking
Jaman North District	Bono	District	66.6	80	29.2	258
Wenchi Municipality	Bono	Municipality	36.3	256	29.1	259
Offinso North District	Ashanti	District	58.2	160	27.1	260
Akrofuom District	Ashanti	District	50.4	222	18.5	261

Table A5: MMDs DLT Scores and Ranking by Water Sector

Water						
Name	Region	Description	2022		2022	
			Score	Ranking	Score	Ranking
Ablekuma West Municipality	Greater Accra	Municipality	100.0	1	100.0	1
Accra Metropolis	Greater Accra	Metropolis	100.0	1	100.0	1
Ashaiman Municipality	Greater Accra	Municipality	100.0	1	100.0	1
Korle-Klottey Municipality	Greater Accra	Municipality	100.0	1	100.0	1
Ledzekuku Municipality	Greater Accra	Municipality	100.0	1	100.0	1
Tema West Municipality	Greater Accra	Municipality	100.0	1	100.0	1
Effutu Municipality	Central	Municipality	99.9	14	100.0	1
Obuasi East District	Ashanti	District	98.5	17	100.0	1
Sekondi-Takoradi Metropolis	Western	Metropolis	98.0	18	100.0	1
Hohoe Municipality	Volta	Municipality	97.2	21	100.0	1
Effia/Kwesimintsim Municipality	Western	Municipality	97.0	22	100.0	1
Obuasi Municipality	Ashanti	Municipality	96.7	24	100.0	1
Ayawaso North Municipality	Greater Accra	Municipality	95.4	26	100.0	1
Ayawaso West Municipality	Greater Accra	Municipality	95.0	28	100.0	1
Kwadaso Municipality	Ashanti	Municipality	95.0	28	100.0	1
Suame Municipality	Ashanti	Municipality	95.0	28	100.0	1
Bawku West District	Upper East	District	94.6	36	100.0	1
Dormaa Central Municipality	Bono	Municipality	94.6	36	100.0	1
Kpando Municipality	Volta	Municipality	92.2	42	100.0	1

Water						
Name	Region	Description	2022		2022	
			Score	Ranking	Score	Ranking
Ahanta West Municipality	Western	Municipality	91.8	43	100.0	1
Banda District	Bono	District	90.0	46	100.0	1
Jasikan Municipality	Oti	Municipality	90.0	46	100.0	1
Savelugu Municipality	Northern	Municipality	90.0	46	100.0	1
Tamale Metropolis	Northern	Metropolis	90.0	46	100.0	1
Tarkwa-Nsuaem Municipality	Western	Municipality	88.2	56	100.0	1
Sissala East Municipality	Upper West	Municipality	87.8	57	100.0	1
Nadowli-Kaleo District	Upper West	District	86.4	63	100.0	1
Upper Dekyira East Municipality	Central	Municipality	86.0	64	100.0	1
Keta Municipality	Volta	Municipality	85.0	68	100.0	1
East Gonja Municipality	Savannah	Municipality	84.7	73	100.0	1
West Gonja Municipality	Savannah	Municipality	84.7	73	100.0	1
Akuapim North Municipality	Eastern	Municipality	82.0	80	100.0	1
New Juaben South Municipality	Eastern	Municipality	82.0	80	100.0	1
Ahafo Ano South-West District	Ashanti	District	78.9	91	100.0	1
Wa Municipality	Upper West	Municipality	78.9	91	100.0	1
Jomoro Municipality	Western	Municipality	77.8	100	100.0	1
Bekwai Asante Municipality	Ashanti	Municipality	77.6	101	100.0	1
Mpohor District	Western	District	77.4	102	100.0	1
Asokwa Municipality	Ashanti	Municipality	77.0	103	100.0	1
Asutifi South District	Ahafo	District	74.7	106	100.0	1
Atwima Nwabiagya North District	Ashanti	District	74.6	107	100.0	1
Kumasi Metropolis	Ashanti	Metropolis	74.5	109	100.0	1
Bosome Freho District	Ashanti	District	74.4	110	100.0	1
Dormaa East District	Bono	District	74.3	111	100.0	1
Oforikrom Municipality	Ashanti	Municipality	73.8	114	100.0	1
Asokore Mampong Municipality	Ashanti	Municipality	72.5	119	100.0	1
Old Tafo Municipality	Ashanti	Municipality	72.5	119	100.0	1

Water						
Name	Region	Description	2022		2022	
			Score	Ranking	Score	Ranking
Nzema East Municipality	Western	Municipality	72.3	121	100.0	1
Nkoranza South Municipality	Bono East	Municipality	70.4	131	100.0	1
Afadzato South District	Volta	District	69.0	140	100.0	1
Mamprugu-Moagduri District	North East	District	68.2	148	100.0	1
Tano North Municipality	Ahafo	Municipality	68.2	148	100.0	1
Daffiama-Bussie-Issa District	Upper West	District	68.0	150	100.0	1
Pusiga District	Upper East	District	67.0	154	100.0	1
Ahafo Ano North Municipality	Ashanti	Municipality	64.5	158	100.0	1
Bosomtwe District	Ashanti	District	64.2	159	100.0	1
Lower Manya Krobo District	Eastern	District	62.2	164	100.0	1
Ayawaso East Municipality	Greater Accra	Municipality	60.5	173	100.0	1
Adansi South District	Ashanti	District	60.3	174	100.0	1
Saboba District	Northern	District	59.6	178	100.0	1
Atwima Nwabiagya Municipality	Ashanti	Municipality	59.0	179	100.0	1
Birim Central Municipality	Eastern	Municipality	59.0	179	100.0	1
North Gonja District	Savannah	District	59.0	179	100.0	1
Bia West District	Western North	District	58.2	182	100.0	1
Ho West District	Volta	District	57.9	184	100.0	1
Krachi Nchumuru District	Oti	District	57.6	185	100.0	1
Offinso South Municipality	Ashanti	Municipality	57.5	187	100.0	1
Central Tongu District	Volta	District	53.3	193	100.0	1
Sekyere Central District	Ashanti	District	52.9	195	100.0	1
Amansie South District	Ashanti	District	52.8	196	100.0	1
Bawku Municipality	Upper East	Municipality	50.7	200	100.0	1
Sunyani Municipality	Bono	Municipality	48.1	203	100.0	1
Tolon District	Northern	District	48.1	203	100.0	1
Karaga District	Northern	District	45.7	210	100.0	1
Adansi North District	Ashanti	District	45.6	213	100.0	1
Sawla-Tuna-Kalba District	Savannah	District	45.0	217	100.0	1
Shai-Osudoku District	Greater Accra	District	42.5	223	100.0	1

Water						
Name	Region	Description	2022		2022	
			Score	Ranking	Score	Ranking
Wassa Amenfi West Municipality	Western	Municipality	41.7	225	100.0	1
Jirapa Municipality	Upper West	Municipality	38.7	230	100.0	1
Biakoye Nkonya District	Oti	District	34.8	239	100.0	1
Awutu Senya District	Central	District	33.5	244	100.0	1
Nanton District	Northern	District	32.9	245	100.0	1
Garu District	Upper East	District	32.7	246	100.0	1
Kwahu Afram Plains North District	Eastern	District	31.5	248	100.0	1
Asante Akim South Municipality	Ashanti	Municipality	25.8	252	100.0	1
Tempane District	Upper East	District	23.2	255	100.0	1
Binduri District	Upper East	District	21.0	258	100.0	1
North-East Gonja District	Savannah	District	10.4	261	100.0	1
Adansi Asokwa District	Ashanti	District	35.0	238	99.6	89
Bunkpurugu-Nakpanduri District	North East	District	21.9	256	99.4	90
Kadjebi District	Oti	District	75.0	105	99.3	91
Talensi District	Upper East	District	86.8	62	99.3	92
Techiman South Municipality	Bono East	Municipality	45.6	213	99.3	93
Bolgatanga Municipality	Upper East	Municipality	46.2	208	98.1	94
Suaman District	Western North	District	62.3	163	98.0	95
Kumbungu District	Northern	District	60.3	174	97.9	96
Wassa East District	Western	District	43.3	222	97.6	97
Agortime Ziope District	Volta	District	25.3	253	97.3	98
Wa West District	Upper West	District	78.7	95	96.9	99
La Nkwantanang-Madina Municipality	Greater Accra	Municipality	96.8	23	96.8	100
Okaikwei North Municipality	Greater Accra	Municipality	78.0	97	95.8	101
Bongo District	Upper East	District	63.4	160	95.6	102
Nsawam Adoagyiri Municipality	Eastern	Municipality	93.8	39	95.4	103
Bole District	Savannah	District	33.6	243	95.2	104

Water						
Name	Region	Description	2022		2022	
			Score	Ranking	Score	Ranking
Prestea-Huni Valley Municipality	Western	Municipality	87.0	60	95.1	105
Agona West Municipality	Central	Municipality	80.8	82	95.1	106
Jaman South Municipality	Bono	Municipality	64.6	157	94.9	107
Gushegu Municipality	Northern	Municipality	72.0	124	94.9	108
Asante Akim Central Municipality	Ashanti	Municipality	79.0	90	94.4	109
Lambussie District	Upper West	District	83.0	78	94.3	110
Asunafo South District	Ahafo	District	55.0	190	94.3	111
Aowin Municipality	Western North	Municipality	37.9	231	94.2	112
South Tongu District	Volta	District	31.4	249	94.0	113
Ablekuma Central Municipality	Greater Accra	Municipality	100.0	1	93.9	114
Sefwi-Wiawso Municipality	Western North	Municipality	91.4	44	93.7	115
Nandom Municipality	Upper West	Municipality	95.0	28	93.4	116
South Dayi District	Volta	District	34.1	241	93.3	117
Chereponi District	North East	District	71.3	130	93.3	118
Twifo Heman Lower Denkyira District	Central	District	47.4	205	92.0	119
Yunyoo-Nansuan District	North East	District	80.0	85	91.7	120
Bodi District	Western North	District	71.7	129	91.4	121
Juaboso District	Western North	District	87.8	57	91.4	122
Juaben Municipality	Ashanti	Municipality	50.8	199	90.7	123
Wassa Amenfi East Municipality	Western	Municipality	69.6	138	90.5	124
Yendi Municipality	Northern	Municipality	54.0	191	90.3	125
Cape Coast Metropolis	Central	Metropolis	84.8	72	90.2	126
Abuakwa North Municipality	Eastern	Municipality	48.7	202	89.7	127
Tain District	Bono	District	70.1	134	89.2	128
Asutifi North District	Ahafo	District	94.3	38	88.7	129
Ga North Municipality	Greater Accra	Municipality	100.0	1	88.6	130
East Mamprusi Municipality	North East	Municipality	79.8	86	88.4	131
Assin Foso Municipality	Central	Municipality	85.8	66	88.0	132

Water						
Name	Region	Description	2022		2022	
			Score	Ranking	Score	Ranking
Nanumba South District	Northern	District	24.4	254	88.0	133
Awutu Senya East Municipality	Central	Municipality	45.0	217	86.8	134
Atebubu-Amantin Municipality	Bono East	Municipality	52.8	196	85.8	135
Ahafo Ano South East District	Ashanti	District	36.7	234	85.7	136
Kintampo North Municipality	Bono East	Municipality	65.9	155	85.4	137
West Mamprusi Municipality	North East	Municipality	79.8	86	84.9	138
Bibiani-Ahwiaso-Bekwai Municipality	Western North	Municipality	39.1	229	84.7	139
Offinso North District	Ashanti	District	37.8	232	84.5	140
Nkoranza North District	Bono East	District	60.8	170	84.2	141
Pru West District	Bono East	District	68.9	142	84.0	142
Mfantiman Municipality	Central	Municipality	99.1	15	83.9	143
Dormaa West District	Bono	District	56.1	188	83.7	144
Ga East Municipality	Greater Accra	Municipality	95.0	28	83.6	145
Mampong Municipality	Ashanti	Municipality	69.0	140	82.9	146
Ellembelle District	Western	District	65.2	156	82.9	147
Nabdram District	Upper East	District	85.0	68	82.7	148
Amansie Central District	Ashanti	District	97.3	20	82.3	149
Builsa South District	Upper East	District	78.2	96	81.9	150
Ada East District	Greater Accra	District	45.7	209	81.7	151
Weija-Gbawe Municipality	Greater Accra	Municipality	95.4	26	81.3	152
Amansie West District	Ashanti	District	62.7	162	80.5	153
Asante Akim North District	Ashanti	District	44.7	219	80.0	154
Berekum East Municipality	Bono	Municipality	88.5	55	79.6	155
Central Gonja District	Savannah	District	20.0	259	79.4	156
Tano South Municipality	Ahafo	Municipality	45.6	213	79.4	157
Krachi West District	Oti	District	57.6	185	79.2	158
Kassena Nankana Municipality	Upper East	Municipality	37.8	232	78.9	159
Fanteakwa North District	Eastern	District	62.2	164	78.8	160
Sekyere East District	Ashanti	District	71.9	127	78.7	161
Tatale-Sanguli District	Northern	District	34.5	240	78.5	162

Water						
Name	Region	Description	2022		2022	
			Score	Ranking	Score	Ranking
Pru East District	Bono East	District	19.0	260	77.9	163
Ketu South Municipality	Volta	Municipality	88.6	54	77.6	164
Ejisu Municipality	Ashanti	Municipality	73.6	115	77.6	165
Mion District	Northern	District	45.7	210	77.5	166
Amenfi Central District	Western	District	68.9	142	77.3	167
Wenchi Municipality	Bono	Municipality	71.9	127	77.3	168
Guan District	Oti	District	32.7	246	76.9	169
North Dayi District	Volta	District	87.0	60	76.0	170
Nkwanta South Municipality	Oti	Municipality	26.5	251	75.9	171
Ayawaso Central Municipality	Greater Accra	Municipality	100.0	1	75.9	172
Asunafo North Municipality	Ahafo	Municipality	40.1	227	75.4	173
Abuakwa South Municipality	Eastern	Municipality	87.8	57	75.4	174
Komenda-Edina-Eguafo-Abirem Municipality	Central	Municipality	70.4	131	75.3	175
Asikuma-Odoben-Brakwa District	Central	District	49.8	201	75.2	176
Upper Denkyira West District	Central	District	68.7	146	74.9	177
Shama District	Western	District	46.4	207	74.8	178
Abura-Asebu-Kwamankese District	Central	District	70.0	135	74.4	179
Gomoa West District	Central	District	90.0	46	74.3	180
Nkwanta North District	Oti	District	58.0	183	74.3	181
Ajumako-Enyan-Essiam District	Central	District	80.1	84	74.2	182
Sekyere Kumawu District	Ashanti	District	68.9	142	73.6	183
Atwima Mponua District	Ashanti	District	51.1	198	73.5	184
Sefwi Akontombra District	Western North	District	40.0	228	71.5	185
Builsa North District	Upper East	District	78.8	93	70.6	186
Ga South Municipality	Greater Accra	Municipality	67.6	151	70.6	187
Sekyere South District	Ashanti	District	93.0	40	70.4	188
Denkyembour District	Eastern	District	89.4	52	70.0	189
Asuogyaman District	Eastern	District	78.8	93	69.9	190

Water						
Name	Region	Description	2022		2022	
			Score	Ranking	Score	Ranking
Adaklu District	Volta	District	70.0	135	69.7	191
Ga West Municipality	Greater Accra	Municipality	90.0	46	69.5	192
Wa East District	Upper West	District	78.0	97	68.9	193
Ada West District	Greater Accra	District	84.9	71	68.5	194
Ningo-Prampram District	Greater Accra	District	68.9	142	67.8	195
Bolgatanga East District	Upper East	District	40.3	226	67.2	196
Sissala West District	Upper West	District	78.0	97	66.9	197
Nanumba North Municipality	Northern	Municipality	72.0	124	65.9	198
Krachi East Municipality	Oti	Municipality	76.8	104	64.3	199
Ejura Sekyedumase Municipality	Ashanti	Municipality	45.2	216	64.2	200
New Juaben North Municipality District	Eastern	Municipality	31.1	250	63.8	201
Akatsi North District	Volta	District	53.3	193	63.1	202
Lawra Municipality	Upper West	Municipality	68.3	147	62.5	203
Birim North District	Eastern	District	62.2	164	62.3	204
Afigya Kwabre South District	Ashanti	District	85.0	68	61.9	205
Kassena Nankana West District	Upper East	District	90.2	45	61.9	206
Atwima Kwanwoma District	Ashanti	District	72.9	118	61.9	207
Sekyere Afram Plains District	Ashanti	District	61.8	169	61.9	208
Suhum Municipality	Eastern	Municipality	84.1	76	61.5	209
Zabzugu District	Northern	District	60.0	176	61.5	210
Akatsi South Municipality	Volta	Municipality	36.3	235	60.3	211
Kwahu Afram Plains South District	Eastern	District	44.6	221	60.3	212
Ho Municipality	Volta	Municipality	96.3	25	59.9	213
Ekumfi District	Central	District	98.0	18	59.7	214
Birim South District	Eastern	District	85.8	66	57.5	215
Jaman North District	Bono	District	55.6	189	56.4	216
Akrofuom District	Ashanti	District	79.4	89	56.3	217
Achiase District	Eastern	District	67.1	153	55.8	218

Water						
Name	Region	Description	2022		2022	
			Score	Ranking	Score	Ranking
Twifo Ati-Morkwa District	Central	District	69.2	139	55.4	219
Kwahu East District	Eastern	District	79.8	86	55.0	220
Kpandai District	Northern	District	45.7	210	54.7	221
North Tongu District	Volta	District	35.8	237	54.5	222
Agona East District	Central	District	44.7	219	53.9	223
West Akim Municipality	Eastern	Municipality	53.6	192	53.5	224
Bia East District	Western North	District	73.5	116	51.3	225
Tema Metropolis	Greater Accra	Metropolis	99.0	16	50.2	226
Sene West District	Bono East	District	60.8	170	49.9	227
Kwabre East Municipality	Ashanti	Municipality	92.6	41	49.5	228
Atiwa East District	Eastern	District	42.2	224	49.3	229
Upper West Akim District	Eastern	District	62.2	164	49.1	230
La Dade-Kotopon Municipality	Greater Accra	Municipality	100.0	1	48.8	231
Assin North Municipality	Central	Municipality	60.0	176	45.8	232
Ketu North Municipality	Volta	Municipality	72.1	122	45.6	233
Kwahu West Municipality	Eastern	Municipality	73.1	117	45.4	234
Upper Manya Krobo District	Eastern	District	47.0	206	43.9	235
Fanteakwa South District	Eastern	District	21.3	257	43.3	236
Okere District	Eastern	District	70.0	135	43.0	237
Gomoa Central Municipality	Central	Municipality	100.0	1	42.8	238
Sunyani West Municipality	Bono	Municipality	74.1	112	42.4	239
Sagnerigu Municipality	Northern	Municipality	72.0	124	42.0	240
Sene East District	Bono East	District	60.8	170	41.9	241
Afigya-Kwabre North District	Ashanti	District	70.2	133	41.5	242
Berekum West District	Bono	District	74.6	107	41.2	243
Kwaebibirem Municipality	Eastern	Municipality	84.0	77	39.6	244
Akuapim South Municipality	Eastern	Municipality	33.7	242	39.5	245
Kwahu South District	Eastern	District	74.0	113	39.4	246
Asene-Manso-Akroso District	Eastern	District	36.2	236	38.3	247
Yilo Krobo Municipality	Eastern	Municipality	62.9	161	37.5	248

Water						
Name	Region	Description	2022		2022	
			Score	Ranking	Score	Ranking
Ablekuma North Municipality	Greater Accra	Municipality	95.0	28	36.2	249
Kpone-Katamanso Municipality	Greater Accra	Municipality	100.0	1	35.8	250
Akyemansa District	Eastern	District	80.2	83	35.3	251
Assin South District	Central	District	89.0	53	35.1	252
Krowor Municipality	Greater Accra	Municipality	100.0	1	32.6	253
Adentan Municipality	Greater Accra	Municipality	95.0	28	32.2	254
Kintampo South District	Bono East	District	72.1	122	31.4	255
Anloga District	Volta	District	85.9	65	30.7	256
Ayensuano District	Eastern	District	62.2	164	29.7	257
Gomoa East District	Central	District	67.3	152	29.6	258
Atiwa West District	Eastern	District	84.7	73	24.7	259
Techiman North District	Bono East	District	83.0	78	23.7	260
Ga Central Municipality	Greater Accra	Municipality	95.0	28	22.7	261

Table A6: MMDs DLT Scores and Ranking by Sanitation Sector

Sanitation						
Name	Region	Description	2022		2022	
			Score	Ranking	Score	Ranking
Tema West Municipality	Greater Accra	Municipality	100.0	1	100	1
La Dade-Kotopon Municipality	Greater Accra	Municipality	92.5	14	100	1
Adentan Municipality	Greater Accra	Municipality	100.0	1	99.8	3
Kumasi Metropolis	Ashanti	Metropolis	45.0	144	99.7	4
Asutifi North District	Ahafo	District	99.5	4	99.5	5
Sunyani Municipality	Bono	Municipality	41.1	160	98.2	6
Ayawaso West Municipality	Greater Accra	Municipality	95.0	6	95.8	7
Weija-Gbawe Municipality	Greater Accra	Municipality	100.0	1	95	8
Tema Metropolis	Greater Accra	Metropolis	95.0	6	95	8
Oforikrom Municipality	Ashanti	Municipality	94.5	9	95.0	8

Sanitation						
Name	Region	Description	2022		2022	
			Score	Ranking	Score	Ranking
Krowor Municipality	Greater Accra	Municipality	90.0	15	94	11
Akuapim North Municipality	Eastern	Municipality	93.8	11	92.0	12
Ga North Municipality	Greater Accra	Municipality	90.0	15	92	12
Techiman North District	Bono East	District	55.0	106	91.8	14
Ablekuma Central Municipality	Greater Accra	Municipality	90.0	15	90	15
Kwadaso Municipality	Ashanti	Municipality	85.0	22	90.0	15
New Juaben South Municipality	Eastern	Municipality	90.0	18	89.8	17
Dormaa Central Municipality	Bono	Municipality	95.0	6	89.8	18
Akrofuom District	Ashanti	District	58.8	90	89.5	19
Kpone-Katamanso Municipality	Greater Accra	Municipality	84.0	25	89.5	20
Awutu Senya East Municipality	Central	Municipality	49.0	121	89.2	21
Ga Central Municipality	Greater Accra	Municipality	87.0	21	89	22
Sekondi-Takoradi Metropolis	Western	Metropolis	70.0	56	89.0	22
Talensi District	Upper East	District	66.4	73	88.0	24
Mpohor District	Western	District	59.6	88	87.6	25
Ablekuma West Municipality	Greater Accra	Municipality	25.3	223	87.5	26
Afigya-Kwabre North District	Ashanti	District	38.0	181	86.9	27
Berekum East Municipality	Bono	Municipality	84.5	24	86.5	28
Birim Central Municipality	Eastern	Municipality	43.4	149	85.6	29
Accra Metropolis	Greater Accra	Metropolis	85.0	22	85	30
Okaikwei North Municipality	Greater Accra	Municipality	23.0	233	85	30
Ledzekuku Municipality	Greater Accra	Municipality	71.9	51	84.9	32
Atwima Kwanwoma District	Ashanti	District	82.4	29	84.6	33
Suaman District	Western North	District	81.0	31	84.4	34
Nadowli-Kaleo District	Upper West	District	60.1	86	84.0	35
Akuapim South Municipality	Eastern	Municipality	27.9	215	84.0	36
Ahanta West Municipality	Western	Municipality	83.3	27	84.0	37
Nandom Municipality	Upper West	Municipality	94.0	10	83.7	38
Ayawaso East Municipality	Greater Accra	Municipality	38.7	177	83.5	39

Sanitation

Name	Region	Description	2022		2022	
			Score	Ranking	Score	Ranking
Effia/Kwesimintsim Municipality	Western	Municipality	82.0	30	83.0	40
Asokore Mampong Municipality	Ashanti	Municipality	68.2	61	83.0	40
Abura-Asebu-Kwamankese District	Central	District	26.8	219	82.7	42
Ablekuma North Municipality	Greater Accra	Municipality	78.0	37	82	43
Ga South Municipality	Greater Accra	Municipality	69.5	57	81.7	44
Sekyere South District	Ashanti	District	78.0	37	81.6	45
Asokwa Municipality	Ashanti	Municipality	76.0	43	81.5	46
Kadjebi District	Oti	District	79.2	33	81.0	47
Suame Municipality	Ashanti	Municipality	84.0	25	81.0	48
Korle-Klottey Municipality	Greater Accra	Municipality	78.0	37	80	49
Banda District	Bono	District	37.6	182	80.0	49
Dormaa East District	Bono	District	37.6	182	80.0	49
Ga West Municipality	Greater Accra	Municipality	38.7	178	79.6	52
Kpando Municipality	Volta	Municipality	80.0	32	79.3	53
Old Tafo Municipality	Ashanti	Municipality	68.2	61	79.0	54
Asante Akim Central Municipality	Ashanti	Municipality	79.0	34	79.0	55
Kpandai District	Northern	District	73.2	47	78.7	56
Wenchi Municipality	Bono	Municipality	46.9	131	77.9	57
Builsa North District	Upper East	District	78.3	36	77.4	58
Adansi Asokwa District	Ashanti	District	77.0	42	77.0	59
Gomoa Central Municipality	Central	Municipality	66.8	71	75.0	60
Juaboso District	Western North	District	87.8	20	75.0	61
Assin South District	Central	District	72.0	50	75.0	61
Lower Manya Krobo District	Eastern	District	55.6	98	74.9	63
Upper Dekyira East Municipality	Central	Municipality	74.3	45	74.7	64
Nsawam Adoagyiri Municipality	Eastern	Municipality	48.8	122	74.7	65
Suhum Municipality	Eastern	Municipality	56.1	97	74.4	66

Sanitation						
Name	Region	Description	2022		2022	
			Score	Ranking	Score	Ranking
North-East Gonja District	Savannah	District	31.2	206	74.2	67
Gomoa East District	Central	District	39.8	168	73.9	68
Atiwa West District	Eastern	District	53.5	108	73.3	69
Ketu North Municipality	Volta	Municipality	77.8	40	73.1	70
Wassa Amenfi East Municipality	Western	Municipality	58.3	92	72.3	71
Kwahu East District	Eastern	District	72.7	48	71.5	72
Akyemansa District	Eastern	District	70.0	55	71.4	73
Ekumfi District	Central	District	13.5	253	71.0	74
Ayawaso North Municipality	Greater Accra	Municipality	71.9	51	70	75
Sissala West District	Upper West	District	68.0	65	70.0	75
Ayawaso Central Municipality	Greater Accra	Municipality	65.0	76	70	75
Bia East District	Western North	District	68.7	60	69.9	78
Agona West Municipality	Central	Municipality	43.7	148	69.9	78
Sekyere East District	Ashanti	District	68.1	64	69.7	80
Amansie West District	Ashanti	District	46.3	134	69.3	81
Tarkwa-Nsuaem Municipality	Western	Municipality	74.7	44	69.1	82
Guan District	Oti	District	67.9	67	68.9	83
Nabdram District	Upper East	District	52.0	113	68.0	84
Bosome Freho District	Ashanti	District	46.3	134	68.0	84
Ahafo Ano South-West District	Ashanti	District	72.5	49	67.0	86
Twifo Heman Lower Denkyira District	Central	District	68.0	65	67.0	86
Cape Coast Metropolis	Central	Metropolis	67.0	70	67.0	86
Hohoe Municipality	Volta	Municipality	65.1	74	66.9	89
Kwabre East Municipality	Ashanti	Municipality	48.4	125	66.8	90
Chereponi District	North East	District	66.7	72	66.7	91
Afigya Kwabre South District	Ashanti	District	65.0	80	66.4	92
Mampong Municipality	Ashanti	Municipality	38.2	180	65.9	93
Ho West District	Volta	District	58.9	89	65.5	94
Tatale-Sanguli District	Northern	District	47.0	130	65.4	95

Sanitation

Name	Region	Description	2022		2022	
			Score	Ranking	Score	Ranking
Ga East Municipality	Greater Accra	Municipality	65.0	76	65	96
Assin Foso Municipality	Central	Municipality	67.4	69	64.9	97
Upper Denkyira West District	Central	District	25.0	224	64.2	98
Okere District	Eastern	District	65.0	76	64.1	99
Sefwi-Wiawso Municipality	Western North	Municipality	65.0	75	63.9	100
Tano North Municipality	Ahafo	Municipality	70.7	54	62.2	101
Mion District	Northern	District	37.4	186	62.2	101
Effutu Municipality	Central	Municipality	25.8	221	61.4	103
Kintampo South District	Bono East	District	58.3	93	59.8	104
Jirapa Municipality	Upper West	Municipality	33.9	195	59.8	105
Birim North District	Eastern	District	55.6	98	58.6	106
Bosomtwe District	Ashanti	District	43.1	151	58.3	107
Yilo Krobo Municipality	Eastern	Municipality	46.8	132	58.0	108
Bodi District	Western North	District	57.1	95	57.9	109
Wa West District	Upper West	District	60.1	86	57.6	110
Lambussie District	Upper West	District	44.2	147	57.6	110
Nkoranza South Municipality	Bono East	Municipality	41.7	153	57.0	112
Pru West District	Bono East	District	38.9	175	56.5	113
Obuasi Municipality	Ashanti	Municipality	93.4	13	56.3	114
Denkyembour District	Eastern	District	93.7	12	56.1	115
Akatsi North District	Volta	District	32.6	202	56.0	116
Bekwai Asante Municipality	Ashanti	Municipality	71.5	53	55.9	117
Asutifi South District	Ahafo	District	58.3	94	55.86	118
Kwahu West Municipality	Eastern	Municipality	52.5	111	55.5	119
Achiase District	Eastern	District	53.0	109	55.1	120
Daffiama-Bussie-Issa District	Upper West	District	83.0	28	55.0	121
Krachi East Municipality	Oti	Municipality	67.6	68	55.0	121
Karaga District	Northern	District	37.4	187	55.0	121
Juaben Municipality	Ashanti	Municipality	68.2	61	54.3	124
Ahafo Ano North Municipality	Ashanti	Municipality	61.0	83	53.7	125

Sanitation						
Name	Region	Description	2022		2022	
			Score	Ranking	Score	Ranking
West Akim Municipality	Eastern	Municipality	52.4	112	53.0	126
Ayensuano District	Eastern	District	55.6	98	52.9	127
Atebubu-Amantin Municipality	Bono East	Municipality	47.1	129	52.8	128
Asuogyaman District	Eastern	District	52.0	114	52.1	129
Asikuma-Odoben-Brakwa District	Central	District	15.2	247	51.9	130
North Tongu District	Volta	District	13.1	254	51.7	131
New Juaben North Municipality	Eastern	Municipality	34.4	192	51.7	132
Jaman South Municipality	Bono	Municipality	44.9	146	51.6	133
Ejisu Municipality	Ashanti	Municipality	63.6	81	51.4	134
West Gonja Municipality	Savannah	Municipality	34.0	193	51.3	135
Adansi North District	Ashanti	District	49.8	118	51.0	136
Prestea-Huni Valley Municipality	Western	Municipality	33.2	197	50.1	137
Amansie Central District	Ashanti	District	48.2	126	49.9	138
Bia West District	Western North	District	47.7	127	49.8	139
Kwaebibirem Municipality	Eastern	Municipality	95.3	5	48.9	140
Biakoya Nkonya District	Oti	District	44.9	145	48.9	140
Abuakwa North Municipality	Eastern	Municipality	47.3	128	48.8	142
Bole District	Savannah	District	30.1	210	48.3	143
Adaklu District	Volta	District	43.0	152	48.0	144
Dormaa West District	Bono	District	40.4	165	47.7	145
Ellembele District	Western	District	45.6	141	46.6	146
South Dayi District	Volta	District	31.9	203	46.3	147
Yunyoo-Nansuan District	North East	District	46.0	137	46.0	148
Saboba District	Northern	District	33.7	196	45.4	149
Binduri District	Upper East	District	17.0	244	45.0	150
Asante Akim South Municipality	Ashanti	Municipality	45.4	142	44.9	151
Kintampo North Municipality	Bono East	Municipality	41.1	161	44.7	152
Yendi Municipality	Northern	Municipality	88.9	19	43.7	153

Sanitation

Name	Region	Description	2022		2022	
			Score	Ranking	Score	Ranking
Jomoro Municipality	Western	Municipality	51.3	115	43.6	154
Asunafo South District	Ahafo	District	17.1	243	43.3	155
Jasikan District	Oti	District	49.0	120	43.0	156
Atiwa East District	Eastern	District	73.4	46	42.9	157
Abuakwa South Municipality	Eastern	Municipality	40.6	164	42.5	158
Bibiani-Ahwiaso-Bekwai Municipality	Western North	Municipality	41.3	159	42.3	159
Tano South Municipality	Ahafo	Municipality	41.5	155	42.2	160
Sefwi Akontombra District	Western North	District	28.6	212	40.7	161
Ada East District	Greater Accra	District	49.5	119	40.5	162
Garu District	Upper East	District	32.8	199	39.9	163
Bunkpurugu-Nakpanduri District	North East	District	27.1	218	39.8	164
Akatsi South Municipality	Volta	Municipality	24.7	225	39.0	165
Asene-Manso-Akroso District	Eastern	District	39.8	167	38.7	166
Wassa Amenfi West Municipality	Western	Municipality	23.6	232	38.6	167
Shai-Osudoku District	Greater Accra	District	37.5	185	38.4	168
Asante Akim North District	Ashanti	District	24.7	226	38.2	169
Anloga District	Volta	District	58.5	91	38.0	170
Nanumba South District	Northern	District	24.1	230	37.7	171
Nanton District	Northern	District	21.5	237	37.7	171
Kumbungu District	Northern	District	45.8	139	37.5	173
Sekyere Kumawu District	Ashanti	District	30.0	211	36.5	174
Sene West District	Bono East	District	41.3	156	36.4	175
Pru East District	Bono East	District	12.9	255	36.0	176
Kwahu South District	Eastern	District	62.7	82	35.8	177
Mamprugu-Moagduri District	North East	District	65.0	76	35.1	178
Ashaiman Municipality	Greater Accra	Municipality	35.0	190	35	179
Builsa South District	Upper East	District	22.7	234	34.7	180
Assin North Municipality	Central	Municipality	34.5	191	34.5	181

Sanitation						
Name	Region	Description	2022		2022	
			Score	Ranking	Score	Ranking
Twifo Ati-Morkwa District	Central	District	56.3	96	34.5	182
Fanteakwa North District	Eastern	District	55.6	98	34.3	183
Obuasi East District	Ashanti	District	48.8	123	34.3	184
Agona East District	Central	District	24.4	228	34.2	185
Tamale Metropolis	Northern	Metropolis	27.4	216	33.8	186
Sekyere Central District	Ashanti	District	38.3	179	33.3	187
Wassa East District	Western	District	32.8	200	33.3	188
Offinso South Municipality	Ashanti	Municipality	60.1	85	33.2	189
Sawla-Tuna-Kalba District	Savannah	District	46.3	136	32.8	190
Ketu South Municipality	Volta	Municipality	69.5	58	32.3	191
Shama District	Western	District	45.7	140	32.1	192
Sissala East Municipality	Upper West	Municipality	14.9	249	32.1	193
Berekum West District	Bono	District	54.6	107	32.0	194
Nanumba North Municipality	Northern	Municipality	39.4	170	32.0	194
Central Gonja District	Savannah	District	31.1	208	31.8	196
Nkoranza North District	Bono East	District	41.3	156	31.7	197
Krachi West District	Oti	District	39.2	172	31.5	198
Birim South District	Eastern	District	31.5	205	31.5	199
Komenda-Edina-Eguafo-Abirem Municipality	Central	Municipality	16.9	245	31.0	200
Fanteakwa South District	Eastern	District	31.9	204	30.7	201
Kassena Nankana West District	Upper East	District	18.8	240	30.7	202
Upper Manya Krobo District	Eastern	District	37.1	188	30.5	203
West Mamprusi Municipality	North East	Municipality	52.8	110	30.2	204
Ahafo Ano South East District	Ashanti	District	30.2	209	30.2	205
Lawra Municipality	Upper West	Municipality	60.8	84	30.1	206
Ho Municipality	Volta	Municipality	55.1	105	30.0	207
Bongo District	Upper East	District	27.3	217	29.4	208
Atwima Nwabiagya North District	Ashanti	District	38.9	176	29.2	209

Sanitation

Name	Region	Description	2022		2022	
			Score	Ranking	Score	Ranking
Asunafo North Municipality	Ahafo	Municipality	28.1	213	28.7	210
North Gonja District	Savannah	District	11.9	258	28.5	211
Nkwanta North District	Oti	District	48.4	124	28.4	212
Kwahu Afram Plains South District	Eastern	District	55.6	98	28.2	213
La Nkwantanang-Madina Municipality	Greater Accra	Municipality	32.7	201	28.2	213
Keta Municipality	Volta	Municipality	69.5	58	28.0	215
Tempane District	Upper East	District	26.6	220	28.0	216
Wa Municipality	Upper West	Municipality	40.7	162	27.6	217
Upper West Akim District	Eastern	District	55.6	98	27.4	218
Ajumako/Enyan/Essiam District	Central	District	78.6	35	27.1	219
Sunyani West Municipality	Bono	Municipality	20.6	238	26.8	220
Atwima Nwabiagya Municipality	Ashanti	Municipality	55.4	104	26.4	221
Amansie South District	Ashanti	District	8.0	260	26.3	222
Ejura Sekyedumase Municipality	Ashanti	Municipality	39.1	174	26.1	223
Kassena Nankana Municipality	Upper East	Municipality	40.7	163	25.7	224
Gushegu Municipality	Northern	Municipality	39.4	170	25.4	225
Mfantsiman Municipality	Central	Municipality	15.0	248	25.3	226
Afadzato South District	Volta	District	39.7	169	25.3	227
Nkwanta South Municipality	Oti	Municipality	24.5	227	25.0	228
Krachi Nchumuru District	Oti	District	39.2	172	24.9	229
Bolgatanga Municipality	Upper East	Municipality	24.3	229	24.6	230
Awutu Senya District	Central	District	12.1	257	24.4	231
Bawku Municipality	Upper East	Municipality	50.1	117	24.3	232
Ada West District	Greater Accra	District	21.6	236	24.1	233
Atwima Mponua District	Ashanti	District	51.0	116	23.9	234
Aowin Municipality	Western North	Municipality	23.9	231	23.8	235
Techiman South Municipality	Bono East	Municipality	43.3	150	23.2	236

Sanitation						
Name	Region	Description	2022		2022	
			Score	Ranking	Score	Ranking
Nzema East Municipality	Western	Municipality	77.6	41	23.0	237
Tain District	Bono	District	37.6	182	22.5	238
Central Tongu District	Volta	District	27.9	214	22.3	239
Zabzugu District	Northern	District	40.0	166	21.4	240
East Gonja Municipality	Savannah	Municipality	34.0	193	21.4	241
Wa East District	Upper West	District	45.0	143	21.3	242
Jaman North District	Bono	District	17.6	242	21.2	243
Kwahu Afram Plains North District	Eastern	District	41.5	154	20.4	244
Sene East District	Bono East	District	41.3	156	20.0	245
Bolgatanga East District	Upper East	District	18.2	241	18.2	246
Gomoa West District	Central	District	45.8	138	17.3	247
Bawku West District	Upper East	District	13.8	251	17.1	248
Agortime Ziope District	Volta	District	13.6	252	17.0	249
South Tongu District	Volta	District	25.5	222	15.6	250
Ningo-Prampram District	Greater Accra	District	46.4	133	14.7	251
North Dayi District	Volta	District	22.0	235	14.6	252
Sagnerigu Municipality	Northern	Municipality	12.8	256	13.7	253
Pusiga District	Upper East	District	20.2	239	13.2	254
Tolon District	Northern	District	13.9	250	12.7	255
Offinso North District	Ashanti	District	33.1	198	12.6	256
Savelugu Municipality	Northern	Municipality	16.5	246	12.3	257
East Mamprusi Municipality	North East	Municipality	31.1	207	12.1	258
Sekyere Afram Plains District	Ashanti	District	35.7	189	10.0	259
Amenfi Central District	Western	District	9.0	259	9.0	260
Adansi South District	Ashanti	District	7.2	261	7.7	261

Table A7: MMDs DLT Scores and Ranking by Energy Sector

Energy						
Name	Region	Description	2022		2022	
			Score	Ranking	Score	Ranking
Ablekuma Central Municipality	Greater Accra	Municipality	100.0	1	100.0	1
Ablekuma North Municipality	Greater Accra	Municipality	100.0	1	100.0	1
Ablekuma West Municipality	Greater Accra	Municipality	100.0	1	100.0	1
Accra Metropolis	Greater Accra	Metropolis	100.0	1	100.0	1
Adentan Municipality	Greater Accra	Municipality	100.0	1	100.0	1
Ashaiman Municipality	Greater Accra	Municipality	100.0	1	100.0	1
Ayawaso North Municipality	Greater Accra	Municipality	100.0	1	100.0	1
Ga North Municipality	Greater Accra	Municipality	100.0	1	100.0	1
Ho Municipality	Volta	Municipality	100.0	1	100.0	1
Korle-Klottey Municipality	Greater Accra	Municipality	100.0	1	100.0	1
Krowor Municipality	Greater Accra	Municipality	100.0	1	100.0	1
La Dade-Kotopon Municipality	Greater Accra	Municipality	100.0	1	100.0	1
Ledzekuku Municipality	Greater Accra	Municipality	100.0	1	100.0	1
Ga East Municipality	Greater Accra	Municipality	97.5	52	100.0	1
Weija-Gbawe Municipality	Greater Accra	Municipality	97.0	55	100.0	1
Ayawaso West Municipality	Greater Accra	Municipality	95.0	64	100.0	1
Cape Coast Metropolis	Central	Metropolis	100.0	1	100.0	1
Asokore Mampong Municipality	Ashanti	Municipality	77.5	137	100.0	1
Asokwa Municipality	Ashanti	Municipality	100.0	1	100.0	1
Effutu Municipality	Central	Municipality	100.0	1	100.0	1
Ekumfi District	Central	District	100.0	1	100.0	1
Gomoa East District	Central	District	93.1	76	100.0	1
Bosomtwe District	Ashanti	District	100.0	1	100.0	1
Komenda-Edina-Eguafo-Abirem Municipality	Central	Municipality	100.0	1	100.0	1
Kumasi Metropolis	Ashanti	Metropolis	100.0	1	100.0	1
Ayawaso East Municipality	Greater Accra	Municipality	66.9	173	100.0	1
Kwadaso Municipality	Ashanti	Municipality	95.0	64	100.0	1
Obuasi East District	Ashanti	District	97.8	49	100.0	1

Energy						
Name	Region	Description	2022		2022	
			Score	Ranking	Score	Ranking
Oforikrom Municipality	Ashanti	Municipality	91.5	87	100.0	1
Old Tafo Municipality	Ashanti	Municipality	77.5	137	100.0	1
Suame Municipality	Ashanti	Municipality	100.0	1	100.0	1
Tema Metropolis	Greater Accra	Metropolis	100.0	1	100.0	1
Tarkwa-Nsuaem Municipality	Western	Municipality	100.0	1	100.0	1
Ga Central Municipality	Greater Accra	Municipality	99.9	35	100.0	1
Tamale Metropolis	Northern	Metropolis	100.0	1	100.0	1
Tema West Municipality	Greater Accra	Municipality	100.0	1	100.0	1
Ayawaso Central Municipality	Greater Accra	Municipality	100.0	1	100.0	1
Kpone-Katamanso Municipality	Greater Accra	Municipality	100.0	1	99.9	38
Mfantiman Municipality	Central	Municipality	99.9	35	99.9	39
Yilo Krobo Municipality	Eastern	Municipality	99.8	37	99.8	40
New Juaben North Municipality	Eastern	Municipality	96.0	62	99.7	41
Abuakwa South Municipality	Eastern	Municipality	98.7	43	99.7	42
Asene-Manso-Akroso District	Eastern	District	98.5	45	99.5	43
La Nkwantanang-Madina Municipality	Greater Accra	Municipality	97.5	52	99.4	44
Gomoa West District	Central	District	93.0	77	99.2	45
Okaikwei North Municipality	Greater Accra	Municipality	97.5	52	99.0	46
Lower Manya Krobo District	Eastern	District	100.0	1	99.0	46
Birim South District	Eastern	District	98.5	45	98.5	48
Lambussie District	Upper West	District	89.4	95	98.5	48
West Gonja Municipality	Savannah	Municipality	93.5	74	98.5	49
Sissala East Municipality	Upper West	Municipality	100.0	1	98.2	51
Hohoe Municipality	Volta	Municipality	99.7	38	98.2	51
Akuapim North Municipality District	Eastern	Municipality	98.2	47	98.2	51
Effia-Kwesimintsim Municipality	Western	Municipality	100.0	1	98.0	52
Birim Central Municipality	Eastern	Municipality	89.5	93	97.9	54
Asutifi South District	Ahafo	District	79.9	133	97.9	55

Energy						
Name	Region	Description	2022		2022	
			Score	Ranking	Score	Ranking
Sunyani Municipality	Bono	Municipality	67.6	171	97.9	56
Atwima Kwanwoma District	Ashanti	District	97.8	49	97.8	57
Juaboso District	Western North	District	70.3	164	97.8	58
Shama District	Western	District	100.0	1	97.7	59
Achiase District	Eastern	District	96.5	59	97.7	59
Jomoro Municipality	Western	Municipality	99.3	40	97.7	59
Abuakwa North Municipality	Eastern	Municipality	100.0	1	97.6	60
Asante Akim South Municipality	Ashanti	Municipality	92.7	79	97.3	61
Fanteakwa South District	Eastern	District	17.1	253	97.2	62
Asante Akim North District	Ashanti	District	94.9	67	97.2	63
Afigya Kwabre South District	Ashanti	District	96.2	61	97.1	64
Fanteakwa North District	Eastern	District	76.7	139	97.0	65
Awutu Senya East Municipality	Central	Municipality	97.0	55	97.0	66
Jasikan Municipality	Oti	Municipality	90.0	91	97.0	66
Ningo-Prampram District	Greater Accra	District	97.0	55	96.9	68
Abura-Asebu-Kwamankese District	Central	District	85.0	110	96.8	69
Sefwi Akontombra District	Western North	District	42.7	219	96.8	70
Nsawam Adoagyiri Municipality	Eastern	Municipality	88.0	101	96.7	71
Ga South Municipality	Greater Accra	Municipality	96.4	60	96.4	73
Kumbungu District	Northern	District	88.0	101	96.3	74
Nandom Municipality	Upper West	Municipality	95.4	63	96.2	75
Berekum East Municipality	Bono	Municipality	94.9	67	95.6	76
Upper West Akim District	Eastern	District	76.7	139	95.6	77
Adansi Asokwa District	Ashanti	District	97.0	55	95.0	78
Adaklu District	Volta	District	94.0	72	95.0	78
New Juaben South Municipality	Eastern	Municipality	95.0	64	94.9	80
Kwahu East District	Eastern	District	94.5	70	94.5	81
Sekyere South District	Ashanti	District	89.0	97	94.3	82
Amansie West District	Ashanti	District	92.0	83	94.1	83
Atiwa East District	Eastern	District	81.9	129	93.9	84

Energy						
Name	Region	Description	2022		2022	
			Score	Ranking	Score	Ranking
Anloga District	Volta	District	93.8	73	93.8	85
Sefwi-Wiawso Municipality	Western North	Municipality	93.0	77	93.6	86
Keta Municipality	Volta	Municipality	82.0	127	93.3	87
Akuapim South Municipality	Eastern	Municipality	72.9	157	93.2	88
Jaman North District	Bono	District	94.4	71	93.0	89
Dormaa Central Municipality	Bono	Municipality	92.6	80	93.0	90
Techiman North District	Bono East	District	50.6	202	92.9	91
Ahanta West Municipality	Western	Municipality	91.8	84	92.8	92
Ada West District	Greater Accra	District	91.6	86	92.7	93
Ga West Municipality	Greater Accra	Municipality	64.2	178	92.6	94
Asutifi North District	Ahafo	District	91.8	84	92.4	95
Denkyembour District	Eastern	District	99.1	41	92.4	95
Bosome Freho District	Ashanti	District	92.2	81	92.2	97
Kpando Municipality	Volta	Municipality	83.0	121	92.2	98
Dormaa East District	Bono	District	84.4	112	91.6	99
Nkoranza South Municipality	Bono East	Municipality	97.8	49	91.5	100
Gomoa Central Municipality	Central	Municipality	100.0	1	91.5	101
Sekyere East District	Ashanti	District	90.7	90	90.9	102
Karaga District	Northern	District	13.7	256	90.6	103
Ahafo Ano South-West District	Ashanti	District	63.0	179	90.0	104
Sagnerigu Municipality	Northern	Municipality	33.9	232	89.6	105
Prestea-Huni Valley Municipality	Western	Municipality	92.1	82	89.4	106
Upper Denkyira West District	Central	District	70.9	161	89.2	107
Jaman South Municipality	Bono	Municipality	86.6	105	89.1	108
Adansi North District	Ashanti	District	37.4	228	89.0	109
Techiman South Municipality	Bono East	Municipality	91.1	89	88.9	110
Kwabre East Municipality	Ashanti	Municipality	88.4	98	88.4	111
Kwaebirem Municipality	Eastern	Municipality	89.5	93	88.3	112
Nkwanta South Municipality	Oti	Municipality	83.8	115	87.7	113
Mpohor District	Western	District	76.2	146	87.6	114

Energy						
Name	Region	Description	2022		2022	
			Score	Ranking	Score	Ranking
Tolon District	Northern	District	82.8	123	87.5	115
Bawku Municipality	Upper East	Municipality	61.0	184	87.4	116
Bolgatanga East District	Upper East	District	87.4	103	87.4	117
Afigya-Kwabre North District	Ashanti	District	86.1	106	87.1	118
Pru East District	Bono East	District	43.9	213	86.7	119
Kwahu West Municipality	Eastern	Municipality	82.8	123	86.7	120
Pusiga District	Upper East	District	60.0	187	86.4	121
Twifo Heman Lower Denkyira District	Central	District	61.0	184	86.0	122
Pru West District	Bono East	District	83.3	117	85.6	123
Okere District	Eastern	District	83.1	119	85.4	124
Kpandai District	Northern	District	42.8	216	84.7	125
Wenchi Municipality	Bono	Municipality	91.5	87	84.4	126
Shai-Osudoku District	Greater Accra	District	39.9	224	84.3	127
South Dayi District	Volta	District	79.3	135	84.3	128
North Dayi District	Volta	District	84.0	114	84.0	129
Wa Municipality	Upper West	Municipality	89.1	96	83.8	130
Jirapa Municipality	Upper West	Municipality	46.3	209	83.8	130
Krachi East Municipality	Oti	Municipality	83.8	115	83.8	132
South Tongu District	Volta	District	54.6	196	83.8	133
Afadzato South District	Volta	District	72.0	158	83.5	134
Assin Foso Municipality	Central	Municipality	81.1	131	83.5	135
Asunafo South District	Ahafo	District	68.0	169	83.1	136
Assin South District	Central	District	83.0	121	83.0	137
Akatsi North District	Volta	District	85.0	110	83.0	137
Atwima Nwabiagya North District	Ashanti	District	82.7	125	82.7	139
Awutu Senya District	Central	District	76.1	147	82.5	140
Asikuma-Odoben-Brakwa District	Central	District	52.8	200	81.9	142
Ahafo Ano North Municipality	Ashanti	Municipality	73.0	155	80.8	143

Energy						
Name	Region	Description	2022		2022	
			Score	Ranking	Score	Ranking
Assin North Municipality	Central	Municipality	100.0	1	80.5	144
Sekondi-Takoradi Metropolis	Western	Metropolis	98.6	44	80.3	145
Akyemansa District	Eastern	District	79.6	134	80.3	145
Tano North Municipality	Ahafo	Municipality	76.6	144	80.3	145
Kwahu South District	Eastern	District	85.3	109	79.3	147
Amansie Central District	Ashanti	District	32.5	237	78.6	148
Upper Dekyira East Municipality	Central	Municipality	78.6	136	78.6	149
Nanumba North Municipality	Northern	Municipality	33.9	232	78.0	150
Ketu North Municipality	Volta	Municipality	76.4	145	77.6	151
Tano South Municipality	Ahafo	Municipality	69.2	167	77.5	152
Builsa North District	Upper East	District	66.3	175	77.3	153
Twifo Ati-Morkwa District	Central	District	82.6	126	76.6	154
Nzema East Municipality	Western	Municipality	88.2	100	76.1	155
Atwima Mponua District	Ashanti	District	69.2	167	75.8	156
Bongo District	Upper East	District	87.2	104	75.6	157
Bodi District	Western North	District	75.6	149	75.6	158
Mampong Municipality	Ashanti	Municipality	98.0	48	75.5	159
Obuasi Municipality	Ashanti	Municipality	99.5	39	75.3	160
Bia East District	Western North	District	75.0	151	75.0	161
Atiwa West District	Eastern	District	74.6	153	74.6	162
Dormaa West District	Bono	District	83.1	119	74.4	163
Ejisu Municipality	Ashanti	Municipality	74.1	154	74.1	164
Sene West District	Bono East	District	25.4	243	73.9	165
Wassa Amenfi East Municipality	Western	Municipality	73.0	155	73.4	166
Banda District	Bono	District	90.0	91	73.0	167
Kintampo North Municipality	Bono East	Municipality	70.2	165	73.0	167
Atwima Nwabiagya Municipality	Ashanti	Municipality	41.6	222	72.4	169
Ho West District	Volta	District	70.5	163	72.1	170
Bole District	Savannah	District	21.0	250	71.5	171
Sunyani West Municipality	Bono	Municipality	65.4	176	70.2	172

Energy						
Name	Region	Description	2022		2022	
			Score	Ranking	Score	Ranking
Sissala West District	Upper West	District	65.2	177	70.0	173
Nanton District	Northern	District	42.8	216	69.5	175
Ayensuano District	Eastern	District	76.7	139	69.3	176
Amenfi Central District	Western	District	74.7	152	68.9	177
Berekum West District	Bono	District	70.1	166	68.8	178
Zabzugu District	Northern	District	15.4	255	68.4	179
Binduri District	Upper East	District	24.0	246	68.0	180
West Akim Municipality	Eastern	Municipality	67.8	170	67.8	181
Ellembele District	Western	District	75.4	150	67.3	182
Upper Manya Krobo District	Eastern	District	76.7	139	67.2	183
Chereponi District	North East	District	67.0	172	67.0	184
Agona West Municipality	Central	Municipality	94.6	69	65.8	185
Wa East District	Upper West	District	62.9	180	65.0	186
Krachi West District	Oti	District	23.0	248	65.0	186
Ajumako-Enyan-Essiam District	Central	District	76.1	147	64.8	188
Sekyere Kumawu District	Ashanti	District	83.3	117	64.7	189
Sawla-Tuna-Kalba District	Savannah	District	10.1	259	64.0	190
Ketu South Municipality	Volta	Municipality	88.2	99	63.6	191
Garu District	Upper East	District	53.8	199	63.4	192
Builsa South District	Upper East	District	48.8	207	63.3	193
Asante Akim Central Municipality	Ashanti	Municipality	61.6	182	63.2	194
Suaman District	Western North	District	55.9	194	62.9	195
Talensi District	Upper East	District	52.0	201	62.2	196
Sene East District	Bono East	District	50.6	202	62.0	197
Asunafo North Municipality	Ahafo	Municipality	61.8	181	61.8	198
Birim North District	Eastern	District	61.6	182	61.6	199
Bawku West District	Upper East	District	59.6	189	61.4	200
Kwahu Afram Plains South District	Eastern	District	76.7	139	61.3	201
Nabdam District	Upper East	District	60.0	187	60.0	202

Energy						
Name	Region	Description	2022		2022	
			Score	Ranking	Score	Ranking
Guan District	Oti	District	59.3	190	59.3	203
Gushegu Municipality	Northern	Municipality	33.9	232	59.3	204
Biakoye Nkonya District	Oti	District	56.7	192	59.1	205
Kadjebi District	Oti	District	57.3	191	57.3	206
Ahafo Ano South East District	Ashanti	District	32.7	236	57.2	207
Lawra Municipality	Upper West	Municipality	82.0	127	56.8	208
Atebubu-Amantin Municipality	Bono East	Municipality	43.9	213	55.3	209
Bunkpurugu-Nakpanduri District	North East	District	16.5	254	55.2	210
Juaben Municipality	Ashanti	Municipality	55.3	195	54.7	211
Ejura Sekyedumase Municipality	Ashanti	Municipality	60.2	186	54.3	212
Krachi Nchumuru District	Oti	District	53.8	198	53.8	213
Kintampo South District	Bono East	District	49.8	205	53.8	214
Asuogyaman District	Eastern	District	71.3	159	53.0	215
Bia West District	Western North	District	48.8	207	52.9	216
Nanumba South District	Northern	District	29.5	239	52.6	217
Amansie South District	Ashanti	District	39.8	225	52.5	218
Daffiama-Bussie-Issa District	Upper West	District	45.1	211	52.2	219
Adansi South District	Ashanti	District	70.8	162	51.0	220
Akrofuom District	Ashanti	District	81.2	130	50.9	221
Bekwai Asante Municipality	Ashanti	Municipality	49.4	206	49.3	223
North Tongu District	Volta	District	44.9	212	49.2	224
Mion District	Northern	District	80.0	132	48.9	225
Suhum Municipality	Eastern	Municipality	85.6	108	48.8	226
West Mamprusi Municipality	North East	Municipality	99.0	42	48.4	227
Wassa Amenfi West Municipality	Western	Municipality	85.7	107	47.1	228
Nadowli-Kaleo District	Upper West	District	71.0	160	46.9	229
East Gonja Municipality	Savannah	Municipality	93.5	74	46.8	230
Wassa East District	Western	District	26.9	242	46.5	231

Energy

Name	Region	Description	2022		2022	
			Score	Ranking	Score	Ranking
Tatale-Sanguli District	Northern	District	9.3	260	46.2	232
Bibiani-Ahwiaso-Bekwai Municipality	Western North	Municipality	45.2	210	46.0	233
Nkoranza North District	Bono East	District	50.6	202	45.6	234
Aowin Municipality	Western North	Municipality	43.0	215	45.6	235
Tain District	Bono	District	84.4	112	45.4	236
Nkwanta North District	Oti	District	56.7	192	44.8	237
Bolgatanga Municipality	Upper East	Municipality	42.8	218	42.5	238
Offinso South Municipality	Ashanti	Municipality	42.5	220	42.5	239
Agortime Ziope District	Volta	District	32.8	235	42.2	240
Savelugu Municipality	Northern	Municipality	40.0	223	41.9	241
Kassena Nankana Municipality	Upper East	Municipality	41.9	221	41.9	242
Akatsi South Municipality	Volta	Municipality	24.4	245	41.6	243
Saboba District	Northern	District	23.8	247	39.6	244
Ada East District	Greater Accra	District	39.1	226	39.1	245
Kassena Nankana West District	Upper East	District	35.8	229	37.1	246
Central Gonja District	Savannah	District	21.0	250	36.4	247
Mamprugu-Moagduri District	North East	District	54.3	197	35.6	248
East Mamprusi Municipality	North East	Municipality	34.2	231	34.3	249
North Gonja District	Savannah	District	27.8	240	32.8	250
Agona East District	Central	District	39.1	226	30.4	251
North-East Gonja District	Savannah	District	25.0	244	30.0	252
Sekyere Central District	Ashanti	District	29.7	238	29.7	253
Yendi Municipality	Northern	Municipality	27.7	241	27.7	254
Yunyoo-Nansuan District	North East	District	21.7	249	26.8	255
Offinso North District	Ashanti	District	35.4	230	26.0	256
Wa West District	Upper West	District	66.7	174	25.0	257
Central Tongu District	Volta	District	12.5	257	21.7	258
Tempene District	Upper East	District	10.7	258	19.3	259
Sekyere Afram Plains District	Ashanti	District	18.9	252	18.9	260
Kwahu Afram Plains North District	Eastern	District	8.2	261	8.7	261

Table A8: MMDs DLT Scores and Ranking by Governance Sector

Governance						
Name	Region	Description	2022		2022	
			Score	Ranking	Score	Ranking
Kpando Municipality	Volta	Municipality	93.8	86	100.0	1
Saboba District	Northern	District	61.7	248	100.0	1
Sekyere South District	Ashanti	District	87.2	172	99.4	3
Asokwa Municipality	Ashanti	Municipality	80.3	219	99.4	3
Kwadaso Municipality	Ashanti	Municipality	94.0	77	99.2	5
Tema West Municipality	Greater Accra	Municipality	94.4	72	99.0	6
Bolgatanga Municipality	Upper East	Municipality	93.6	88	99.0	7
Afigya-Kwabre North District	Ashanti	District	100.0	1	99.0	8
Dormaa Central Municipality	Bono	Municipality	98.0	17	99	9
Ketu South Municipality	Volta	Municipality	95.0	62	99.0	9
Amansie South District	Ashanti	District	74.0	233	99.0	9
Effutu Municipality	Central	Municipality	87.3	171	98.9	12
South Tongu District	Volta	District	91.0	134	98.8	13
West Gonja Municipality	Savannah	Municipality	92.0	116	98.8	14
Ho West District	Volta	District	99.0	8	98.7	15
Ashaiman Municipality	Greater Accra	Municipality	94.0	83	98.7	16
Gushegu Municipality	Northern	Municipality	90.0	156	98.7	17
Akuapim South Municipality	Eastern	Municipality	97.2	26	98.6	18
Amansie West District	Ashanti	District	97.2	25	98.5	19
Atwima Nwabiagya North District	Ashanti	District	98.0	17	98.4	20
Pusiga District	Upper East	District	96.0	39	98.3	21
Jasikan Municipality	Oti	Municipality	86.1	183	98.2	22
Mampong Municipality	Ashanti	Municipality	97.0	28	98.0	23
Ho Municipality	Volta	Municipality	93.0	96	98.0	23
Upper Manya Krobo District	Eastern	District	95.0	62	97.7	25
Ayensuano District	Eastern	District	93.0	96	97.7	25
Ayawaso West Municipality	Greater Accra	Municipality	98.0	17	97.6	27
Kwahu West Municipality	Eastern	Municipality	98.0	17	97.5	28

Governance						
Name	Region	Description	2022		2022	
			Score	Ranking	Score	Ranking
Agortime Ziope District	Volta	District	93.0	96	97.5	28
Atwima Mponua District	Ashanti	District	92.9	106	97.5	28
Kpone-Katamanso Municipality	Greater Accra	Municipality	92.7	107	97.5	28
Okere District	Eastern	District	95.1	60	97.3	32
Ahafo Ano South East District	Ashanti	District	98.8	9	97.3	33
Bia East District	Western North	District	94.6	71	97.3	33
Sunyani Municipality	Bono	Municipality	96.7	34	97.2	35
Suaman District	Western North	District	88.9	165	97.2	35
Atwima Nwabiagya Municipality	Ashanti	Municipality	60.0	250	97.2	35
Berekum West District	Bono	District	86.8	176	97.1	38
Sekondi-Takoradi Metropolis	Western	Metropolis	100.0	1	97.0	39
Asante Akim North District	Ashanti	District	99.0	7	97.0	39
Asutifi North District	Ahafo	District	98.2	14	97.0	39
Kumasi Metropolis	Ashanti	Metropolis	98.0	17	96.8	42
Ekumfi District	Central	District	85.0	192	96.6	43
Jaman North District	Bono	District	81.2	217	96.4	44
Accra Metropolis	Greater Accra	Metropolis	95.0	62	96.3	45
Ablekuma Central Municipality	Greater Accra	Municipality	99.1	6	96.2	46
Ga West Municipality	Greater Accra	Municipality	98.1	15	96.2	46
Kassena Nankana Municipality	Upper East	Municipality	97.0	32	96.2	48
Agona West Municipality	Central	Municipality	91.7	126	96.1	49
Ejura Sekyedumase Municipality	Ashanti	Municipality	96.0	39	96.0	50
Obuasi Municipality	Ashanti	Municipality	95.5	56	96.0	50
Pru West District	Bono East	District	95.0	62	96.0	50
Awutu Senya District	Central	District	94.2	75	96.0	50
Nanton District	Northern	District	86.9	175	96.0	50
Suame Municipality	Ashanti	Municipality	95.2	59	95.9	55

Governance						
Name	Region	Description	2022		2022	
			Score	Ranking	Score	Ranking
Adansi North District	Ashanti	District	80.0	220	95.6	56
Korle-Klottey Municipality	Greater Accra	Municipality	95.8	48	95.5	57
Nabdram District	Upper East	District	94.4	72	95.5	57
Aowin Municipality	Western North	Municipality	90.0	156	95.5	57
Ledzekuku Municipality	Greater Accra	Municipality	83.0	203	95.5	57
Atebubu-Amantin Municipality	Bono East	Municipality	95.0	62	95.5	61
Cape Coast Metropolis	Central	Metropolis	100.0	1	95.4	62
Wassa Amenfi East Municipality	Western	Municipality	96.1	38	95.4	63
Nandom Municipality	Upper West	Municipality	90.3	152	95.4	63
South Dayi District	Volta	District	81.9	213	95.4	63
Tarkwa-Nsuaem Municipality	Western	Municipality	96.4	36	95.3	66
Techiman North District	Bono East	District	98.4	11	95.1	67
La Nkwantanang-Madina Municipality	Greater Accra	Municipality	95.6	54	95.1	68
Juaboso District	Western North	District	94.4	72	95.1	68
Dormaa West District	Bono	District	93.0	96	95.1	68
Obuasi East District	Ashanti	District	92.5	110	95.1	71
Kwahu East District	Eastern	District	95.3	58	95.0	72
Adentan Municipality	Greater Accra	Municipality	98.4	11	95.0	73
Ketu North Municipality	Volta	Municipality	98.0	17	95.0	73
Central Tongu District	Volta	District	96.0	39	95.0	73
Atiwa West District	Eastern	District	95.1	61	95.0	73
Chereponi District	North East	District	94.7	69	95.0	73
North-East Gonja District	Savannah	District	94.0	77	95.0	73
Offinso South Municipality	Ashanti	Municipality	94.0	77	95.0	73
Bosomtwe District	Ashanti	District	92.0	116	95.0	73
Komenda-Edina-Eguafo-Abirem Municipality	Central	Municipality	92.0	116	95.0	73
Ga East Municipality	Greater Accra	Municipality	91.0	134	95.0	73
Nkwanta South Municipality	Oti	Municipality	89.6	162	94.9	83

Governance						
Name	Region	Description	2022		2022	
			Score	Ranking	Score	Ranking
Bawku West District	Upper East	District	95.8	48	94.9	84
Wenchi Municipality	Bono	Municipality	27.8	260	94.9	84
Afigya Kwabre South District	Ashanti	District	91.0	134	94.8	86
Asokore Mampong Municipality	Ashanti	Municipality	73.0	235	94.6	87
Ga Central Municipality	Greater Accra	Municipality	98.0	17	94.5	88
Nkoranza North District	Bono East	District	86.7	177	94.5	89
Fanteakwa South District	Eastern	District	93.0	96	94.4	90
Adansi Asokwa District	Ashanti	District	92.0	116	94.4	90
East Gonja Municipality	Savannah	Municipality	92.0	116	94.4	90
Sefwi-Wiawso Municipality	Western North	Municipality	96.0	39	94.3	93
Wassa East District	Western	District	86.3	181	94.3	93
Binduri District	Upper East	District	88.5	170	94.2	95
North Tongu District	Volta	District	45.0	257	94.0	96
Amansie Central District	Ashanti	District	98.4	11	94.0	97
Upper Denkyira West District	Central	District	95.7	51	94.0	97
North Gonja District	Savannah	District	92.4	111	94.0	97
Abuakwa South Municipality	Eastern	Municipality	87.1	173	94.0	97
Achiase District	Eastern	District	90.5	149	93.9	101
Tano North Municipality	Ahafo	Municipality	95.7	51	93.8	102
Ayawaso East Municipality	Greater Accra	Municipality	97.0	28	93.8	103
Yunyoo-Nansuan District	North East	District	74.3	231	93.7	104
Gomoa West District	Central	District	98.1	15	93.6	105
Kadjebi District	Oti	District	86.1	183	93.6	105
Mfantsiman Municipality	Central	Municipality	94.1	76	93.5	107
Nsawam Adoagyiri Municipality	Eastern	Municipality	92.7	107	93.5	107
Anloga District	Volta	District	90.5	149	93.5	109
Awutu Senya East Municipality	Central	Municipality	96.0	39	93.4	110
Jomoro Municipality	Western	Municipality	93.0	96	93.3	111

Governance						
Name	Region	Description	2022		2022	
			Score	Ranking	Score	Ranking
Krowor Municipality	Greater Accra	Municipality	91.0	134	93.3	111
Akrofuom District	Ashanti	District	93.5	90	93.2	113
Sissala East Municipality	Upper West	Municipality	92.2	114	93.1	114
Suhum Municipality	Eastern	Municipality	93.8	86	93.0	115
Lambussie District	Upper West	District	93.0	96	93.0	115
Asunafo South District	Ahafo	District	92.0	116	93.0	115
Adaklu District	Volta	District	91.0	134	93.0	115
Nanumba South District	Northern	District	72.0	237	93.0	115
Shama District	Western	District	93.0	104	93.0	120
Ellembele District	Western	District	90.9	146	92.9	121
Ablekuma West Municipality	Greater Accra	Municipality	90.0	156	92.9	121
Ahafo Ano North Municipality	Ashanti	Municipality	93.9	84	92.9	123
Prestea-Huni Valley Municipality	Western	Municipality	93.5	90	92.8	124
Twifo Heman Lower Denkyira District	Central	District	86.0	186	92.8	124
Bibiani-Ahwiaso-Bekwai Municipality	Western North	Municipality	93.4	92	92.7	126
Bongo District	Upper East	District	92.0	116	92.7	126
Banda District	Bono	District	92.2	113	92.58	128
Krachi East Municipality	Oti	Municipality	91.8	125	92.5	129
Sefwi Akontombra District	Western North	District	91.0	134	92.5	129
Keta Municipality	Volta	Municipality	91.0	134	92.4	131
Gomoa Central Municipality	Central	Municipality	91.3	129	92.3	132
Ningo-Prampram District	Greater Accra	District	96.0	39	92.0	133
Effia-Kwesimintsim Municipality	Western	Municipality	93.3	93	92.0	133
Tema Metropolis	Greater Accra	Metropolis	92.0	116	92.0	133
Hohoe Municipality	Volta	Municipality	91.1	133	92.0	133
Ada East District	Greater Accra	District	90.0	156	92.0	133
Nadowli-Kaleo District	Upper West	District	85.7	191	92.0	133
Tain District	Bono	District	96.8	33	91.9	139

Governance						
Name	Region	Description	2022		2022	
			Score	Ranking	Score	Ranking
Tamale Metropolis	Northern	Metropolis	23.6	261	91.9	139
Jaman South Municipality	Bono	Municipality	92.9	105	91.89	141
Talensi District	Upper East	District	95.4	57	91.8	142
Kwahu South District	Eastern	District	94.0	77	91.8	142
Bia West District	Western North	District	34.7	259	91.8	142
Abuakwa North Municipality	Eastern	Municipality	94.6	70	91.7	145
Amenfi Central District	Western	District	86.1	183	91.7	145
Asunafo North Municipality	Ahafo	Municipality	91.0	134	91.6	147
East Mamprusi Municipality	North East	Municipality	81.5	216	91.5	148
Asante Akim South Municipality	Ashanti	Municipality	70.0	241	91.5	148
Nkoranza South Municipality	Bono East	Municipality	90.5	148	91.4	150
Kwaebibirem Municipality	Eastern	Municipality	83.0	203	91.4	150
Atwima Kwanwoma District	Ashanti	District	95.8	48	91.3	152
Sekyere East District	Ashanti	District	91.0	134	91.3	152
Asuogyaman District	Eastern	District	82.0	210	91.3	152
Shai-Osudoku District	Greater Accra	District	90.5	149	91.3	155
Ga North Municipality	Greater Accra	Municipality	92.0	116	91.2	156
Builsa North Municipality	Upper East	Municipality	97.0	28	91.2	157
Ahanta West Municipality	Western	Municipality	92.7	107	91.2	157
Ahafo Ano South-West District	Ashanti	District	50.7	254	91.2	157
Akatsi North District	Volta	District	76.6	228	91.1	160
Bodi District	Western North	District	94.0	77	91.0	161
Juaben Municipality	Ashanti	Municipality	91.3	129	91.0	161
Techiman South Municipality	Bono East	Municipality	90.3	152	91.0	161
Twifo Ati-Morkwa District	Central	District	84.9	194	91.0	161
Kpandai District	Northern	District	84.7	195	91.0	161
Berekum East Municipality	Bono	Municipality	57.7	252	91	161
Okaikwei North Municipality	Greater Accra	Municipality	90.3	152	90.9	167
Wassa Amenfi West Municipality	Western	Municipality	97.1	27	90.9	168

Governance						
Name	Region	Description	2022		2022	
			Score	Ranking	Score	Ranking
Ablekuma North Municipality	Greater Accra	Municipality	88.9	165	90.9	168
Dormaa East District	Bono	District	93.0	96	90.76	170
Akatsi South Municipality	Volta	Municipality	81.1	218	90.8	171
Birim North District	Eastern	District	87.0	174	90.7	172
Ga South Municipality	Greater Accra	Municipality	74.0	232	90.7	173
Asutifi South District	Ahafo	District	100.0	1	90.6	174
Tolon District	Northern	District	93.9	84	90.4	175
Afadzato South District	Volta	District	90.1	155	90.4	175
Akyemansa District	Eastern	District	79.1	224	90.4	177
Ada West District	Greater Accra	District	91.2	131	90.3	178
Atiwa East District	Eastern	District	81.9	213	90.2	179
Mpohor District	Western	District	91.1	132	90.1	180
New Juaben North Municipality	Eastern	Municipality	82.3	208	90.1	181
Savelugu Municipality	Northern	Municipality	95.0	62	90.0	182
Nzema East Municipality	Western	Municipality	93.3	94	90.0	182
Bunkpurugu-Nakpanduri District	North East	District	90.0	156	90.0	182
Ayawaso North Municipality	Greater Accra	Municipality	84.0	198	90.0	182
Kwabre East Municipality	Ashanti	Municipality	80.0	220	90.0	182
West Mamprusi Municipality	North East	Municipality	88.6	169	89.8	187
Daffiama-Bussie-Issa District	Upper West	District	70.0	241	89.6	188
Agona East District	Central	District	97.6	24	89.5	189
Mamprugu-Moagduri District	North East	District	91.0	134	89.0	190
Bolgatanga East District	Upper East	District	89.3	164	88.4	191
Upper West Akim District	Eastern	District	84.5	197	88.2	192
Pru East District	Bono East	District	95.6	54	88.0	193
Kassena Nankana West District	Upper East	District	86.0	186	88.0	194
Upper Dekyira East Municipality	Central	Municipality	81.6	215	88.0	195
Offinso North District	Ashanti	District	79.1	223	88.0	196

Governance						
Name	Region	Description	2022		2022	
			Score	Ranking	Score	Ranking
Gomoa East District	Central	District	100.0	1	87.9	197
Sene East District	Bono East	District	86.0	186	87.7	198
Kwahu Afram Plains South District	Eastern	District	61.9	247	87.6	199
Jirapa Municipality	Upper West	Municipality	73.2	234	87.4	200
Tano South Municipality	Ahafo	Municipality	95.7	51	87.4	201
Sagnerigu Municipality	Northern	Municipality	84.5	196	87.4	201
La Dade-Kotopon Municipality	Greater Accra	Municipality	95.9	47	87.3	203
Builsa South District	Upper East	District	92.2	114	86.4	204
Sekyere Central District	Ashanti	District	91.0	134	86.3	205
Bekwai Asante Municipality	Ashanti	Municipality	84.0	198	86.0	206
Sissala West District	Upper West	District	86.5	179	85.4	207
Assin North Municipality	Central	Municipality	82.4	207	85.1	208
Old Tafo Municipality	Ashanti	Municipality	82.0	210	85.1	209
Ejisu Municipality	Ashanti	Municipality	96.0	39	85.0	210
West Akim Municipality	Eastern	Municipality	84.0	198	85.0	210
Sawla-Tuna-Kalba District	Savannah	District	61.7	248	85.0	210
Tempene District	Upper East	District	86.4	180	84.8	213
Sene West District	Bono East	District	77.0	227	84.8	213
Karaga District	Northern	District	90.0	156	84.8	215
Kintampo North Municipality	Bono East	Municipality	89.5	163	84.6	216
Sunyani West Municipality	Bono	Municipality	72.0	237	84.4	217
Birim South District	Eastern	District	77.1	226	84.2	218
Biakoye Nkonya District	Oti	District	83.6	201	83.8	219
Tatale-Sanguli District	Northern	District	63.4	246	83.8	220
New Juaben South Municipality	Eastern	Municipality	91.0	134	83.0	221
Nanumba North Municipality	Northern	Municipality	88.6	167	83.0	221
Wa East District	Upper West	District	86.3	181	83.0	221
Oforikrom Municipality	Ashanti	Municipality	86.0	186	83.0	221
North Dayi District	Volta	District	45.0	257	83.0	221

Governance						
Name	Region	Description	2022		2022	
			Score	Ranking	Score	Ranking
Krachi Nchumuru District	Oti	District	90.8	147	82.3	226
Weija-Gbawe Municipality	Greater Accra	Municipality	92.4	112	82.2	227
Nkwanta North District	Oti	District	66.4	245	81.8	228
Lawra Municipality	Upper West	Municipality	86.0	186	81.8	229
Wa West District	Upper West	District	82.3	208	81.5	230
Assin Foso Municipality	Central	Municipality	79.2	222	80.9	231
Asante Akim Central Municipality	Ashanti	Municipality	83.0	203	80.4	232
Zabzugu District	Northern	District	94.0	77	80.3	233
Bosome Freho District	Ashanti	District	91.5	128	80.2	234
Mion District	Northern	District	82.6	206	79.4	235
Sekyere Afram Plains District	Ashanti	District	96.2	37	79.0	236
Kumbungu District	Northern	District	97.0	28	78.6	237
Ayawaso Central Municipality	Greater Accra	Municipality	82.0	210	76.5	238
Assin South District	Central	District	88.6	168	76.4	239
Bole District	Savannah	District	86.6	178	75.5	240
Asene-Manso-Akroso District	Eastern	District	76.5	229	75.0	241
Kintampo South District	Bono East	District	83.3	202	74.7	242
Asikuma-Odoben-Brakwa District	Central	District	48.2	256	74.1	243
Ajumako-Enyan-Essiam District	Central	District	96.4	35	72.8	244
Yilo Krobo Municipality	Eastern	Municipality	98.6	10	72.0	245
Garu District	Upper East	District	72.3	236	70.9	246
Yendi Municipality	Northern	Municipality	85.0	192	70.9	247
Abura-Asebu-Kwamankese District	Central	District	93.2	95	69.2	248
Sekyere Kumawu District	Ashanti	District	95.0	62	68.1	249
Bawku Municipality	Upper East	Municipality	51.0	253	68.0	250
Krachi West District	Oti	District	67.0	244	67.4	251
Kwahu Afram Plains North District	Eastern	District	67.8	243	65.4	252

Governance						
Name	Region	Description	2022		2022	
			Score	Ranking	Score	Ranking
Akuapim North Municipality	Eastern	Municipality	96.0	39	64.5	253
Adansi South District	Ashanti	District	91.5	127	63.9	254
Birim Central Municipality	Eastern	Municipality	70.6	240	58.4	255
Wa Municipality	Upper West	Municipality	78.0	225	58.0	256
Guan District	Oti	District	58.0	251	57.1	257
Fanteakwa North District	Eastern	District	71.8	239	52.7	258
Central Gonja District	Savannah	District	50.4	255	40.0	259
Denkyembour District	Eastern	District	75.0	230	31.0	260
Lower Manya Krobo District	Eastern	District	93.6	88	27.0	261

Table A9: MMDs DLT Scores and Ranking by Child Protection Sector

Child Protection						
Name	Region	Description	2022		2022	
			Score	Ranking	Score	Ranking
Nkoranza South Municipality	Bono East	Municipality	100.0	1	100.0	1
Wa Municipality	Upper West	Municipality	100.0	1	100.0	1
Accra Metropolis	Greater Accra	Metropolis	100.0	1	100.0	1
Sekondi-Takoradi Metropolis	Western	Metropolis	100.0	1	100.0	1
Tano North Municipality	Ahafo	Municipality	100.0	1	100.0	1
East Gonja Municipality	Savannah	Municipality	100.0	1	100.0	1
North-East Gonja District	Savannah	District	100.0	1	100.0	1
Korle-Klottey Municipality	Greater Accra	Municipality	100.0	1	100.0	1
Ablekuma West Municipality	Greater Accra	Municipality	100.0	1	100.0	1
Sunyani Municipality	Bono	Municipality	100.0	1	100.0	1
Pusiga District	Upper East	District	100.0	1	100.0	1
Adansi North District	Ashanti	District	100.0	1	100.0	1
Mpohor District	Western	District	100.0	1	100.0	1
Offinso South Municipality	Ashanti	Municipality	100.0	1	100.0	1
Jirapa Municipality	Upper West	Municipality	100.0	1	100.0	1

Child Protection						
Name	Region	Description	2022		2022	
			Score	Ranking	Score	Ranking
Krachi Nchumuru District	Oti	District	100.0	1	100.0	1
Keta Municipality	Volta	Municipality	100.0	1	100.0	1
Ayawaso West Municipality	Greater Accra	Municipality	100.0	1	100.0	1
Dormaa East District	Bono	District	100.0	1	100.0	1
Nzema East Municipality	Western	Municipality	100.0	1	100.0	1
Ashaiman Municipality	Greater Accra	Municipality	100.0	1	100.0	1
Shai-Osudoku District	Greater Accra	District	100.0	1	100.0	1
Nadowli-Kaleo District	Upper West	District	100.0	1	100.0	1
Ledzekuku Municipality	Greater Accra	Municipality	100.0	1	100.0	1
Sawla-Tuna-Kalba District	Savannah	District	100.0	1	100.0	1
Saboba District	Northern	District	100.0	1	100.0	1
West Gonja Municipality	Savannah	Municipality	100.0	1	100.0	1
Ho West District	Volta	District	100.0	1	100.0	1
Jasikan Municipality	Oti	Municipality	100.0	1	100.0	1
Bawku Municipality	Upper East	Municipality	100.0	1	100.0	1
Ahanta West Municipality	Western	Municipality	100.0	1	100.0	1
Asante Akim South Municipality	Ashanti	Municipality	100.0	1	100.0	1
Tamale Metropolis	Northern	Metropolis	100.0	1	100.0	1
New Juaben South Municipality	Eastern	Municipality	100.0	1	100.0	1
Atwima Nwabiagya Municipality	Ashanti	Municipality	100.0	1	100.0	1
Kumasi Metropolis	Ashanti	Metropolis	100.0	1	100.0	1
Ayawaso North Municipality	Greater Accra	Municipality	100.0	1	100.0	1
Effia/Kwesimintsim Municipality	Western	Municipality	100.0	1	100.0	1
Effutu Municipality	Central	Municipality	100.0	1	100.0	1
Hohoe Municipality	Volta	Municipality	100.0	1	100.0	1
Ayawaso East Municipality	Greater Accra	Municipality	100.0	1	100.0	1
Kpando Municipality	Volta	Municipality	100.0	1	100.0	1
North Gonja District	Savannah	District	100.0	1	100.0	1
Nanton District	Northern	District	100.0	1	100.0	1
Jomoro Municipality	Western	Municipality	100.0	1	100.0	1

Child Protection

Name	Region	Description	2022		2022	
			Score	Ranking	Score	Ranking
Biakoye Nkonya District	Oti	District	100.0	1	100.0	1
Sissala East Municipality	Upper West	Municipality	100.0	1	100.0	1
Karaga District	Northern	District	100.0	1	100.0	1
Savelugu Municipality	Northern	Municipality	100.0	1	100.0	1
Daffiama-Bussie-Issa District	Upper West	District	100.0	1	100.0	1
Tarkwa-Nsuaem Municipality	Western	Municipality	100.0	1	100.0	1
Lower Manya Krobo District	Eastern	District	99.0	80	100.0	1
Bekwai Asante Municipality	Ashanti	Municipality	98.0	81	100.0	1
Tolon District	Northern	District	98.0	81	100.0	1
Dormaa Central Municipality	Bono	Municipality	97.0	84	100.0	1
Bawku West District	Upper East	District	96.0	87	100.0	1
Mamprugu-Moagduri District	North East	District	96.0	87	100.0	1
Bosome Freho District	Ashanti	District	94.0	92	100.0	1
Central Tongu District	Volta	District	94.0	92	100.0	1
Garu District	Upper East	District	94.0	92	100.0	1
Wassa Amenfi West Municipality	Western	Municipality	92.0	99	100.0	1
Afadzato South District	Volta	District	91.0	101	100.0	1
Birim Central Municipality	Eastern	Municipality	90.0	104	100.0	1
Ahafo Ano North Municipality	Ashanti	Municipality	90.0	104	100.0	1
Asutifi South District	Ahafo	District	89.0	112	100.0	1
Upper Dekyira East Municipality	Central	Municipality	89.0	112	100.0	1
Binduri District	Upper East	District	88.0	116	100.0	1
Tempane District	Upper East	District	87.6	119	100.0	1
Atwima Nwabiagya North District	Ashanti	District	86.5	125	100.0	1
Obuasi East District	Ashanti	District	86.5	125	100.0	1
Amansie South District	Ashanti	District	86.5	125	100.0	1
Suame Municipality	Ashanti	Municipality	86.2	133	100.0	1
Asokwa Municipality	Ashanti	Municipality	86.2	133	100.0	1
Asokore Mampong Municipality	Ashanti	Municipality	86.2	133	100.0	1

Child Protection						
Name	Region	Description	2022		2022	
			Score	Ranking	Score	Ranking
Oforikrom Municipality	Ashanti	Municipality	86.2	133	100.0	1
Old Tafo Municipality	Ashanti	Municipality	86.2	133	100.0	1
Kwadaso Municipality	Ashanti	Municipality	86.2	133	100.0	1
Obuasi Municipality	Ashanti	Municipality	83.0	148	100.0	1
Bosomtwe District	Ashanti	District	82.0	151	100.0	1
Akuapim North Municipality District	Eastern	Municipality	81.0	154	100.0	1
Awutu Senya District	Central	District	77.0	168	100.0	1
Ahafo Ano South-West District	Ashanti	District	62.0	197	100.0	1
Bia West District	Western North	District	61.0	203	100.0	1
Sekyere Central District	Ashanti	District	58.0	206	100.0	1
Kwahu Afram Plains North District	Eastern	District	56.0	209	100.0	1
Banda District	Bono	District	51.0	216	100.0	1
Adansi South District	Ashanti	District	51.0	216	100.0	1
Tema West Municipality	Greater Accra	Municipality	42.0	231	100.0	1
Adansi Asokwa District	Ashanti	District	86.5	125	99.6	89
Bunkpurugu-Nakpanduri District	North East	District	100.0	1	99.4	90
Kadjebi District	Oti	District	100.0	1	99.3	91
Talensi District	Upper East	District	69.0	186	99.3	92
Techiman South Municipality	Bono East	Municipality	100.0	1	99.3	93
Bolgatanga Municipality	Upper East	Municipality	97.0	84	98.1	94
Suaman District	Western North	District	62.0	197	98.0	95
Kumbungu District	Northern	District	90.0	104	97.9	96
Wassa East District	Western	District	100.0	1	97.6	97
Agortime Ziope District	Volta	District	100.0	1	97.3	98
Wa West District	Upper West	District	87.0	121	96.9	99
La Nkwantanang-Madina Municipality	Greater Accra	Municipality	78.0	165	96.8	100
Okaikwei North Municipality	Greater Accra	Municipality	100.0	1	95.8	101
Bongo District	Upper East	District	91.0	101	95.6	102

Child Protection

Name	Region	Description	2021		2022	
			Score	Ranking	Score	Ranking
Nsawam Adoagyiri Municipality	Eastern	Municipality	93.0	97	95.4	103
Bole District	Savannah	District	95.0	90	95.2	104
Prestea-Huni Valley Municipality	Western	Municipality	85.0	142	95.1	105
Agona West Municipality	Central	Municipality	98.0	81	95.1	106
Jaman South Municipality	Bono	Municipality	90.0	104	94.9	107
Gushegu Municipality	Northern	Municipality	87.0	121	94.9	108
Asante Akim Central Municipality	Ashanti	Municipality	86.2	133	94.4	109
Lambussie District	Upper West	District	100.0	1	94.3	110
Asunafo South District	Ahafo	District	100.0	1	94.3	111
Aowin Municipality	Western North	Municipality	100.0	1	94.2	112
South Tongu District	Volta	District	72.0	178	94.0	113
Ablekuma Central Municipality	Greater Accra	Municipality	85.0	142	93.9	114
Sefwi-Wiawso Municipality	Western North	Municipality	100.0	1	93.7	115
Nandom Municipality	Upper West	Municipality	96.0	87	93.4	116
South Dayi District	Volta	District	70.0	182	93.3	117
Chereponi District	North East	District	80.0	157	93.3	118
Twifo Heman Lower Denkyira District	Central	District	66.6	192	92.0	119
Yunyoo-Nansuan District	North East	District	70.0	182	91.7	120
Bodi District	Western North	District	100.0	1	91.4	121
Juaboso District	Western North	District	100.0	1	91.4	122
Juaben Municipality	Ashanti	Municipality	86.2	133	90.7	123
Wassa Amenfi East Municipality	Western	Municipality	90.0	104	90.5	124
Yendi Municipality	Northern	Municipality	86.0	141	90.3	125
Cape Coast Metropolis	Central	Metropolis	100.0	1	90.2	126
Abuakwa North Municipality	Eastern	Municipality	70.0	182	89.7	127
Tain District	Bono	District	85.0	142	89.2	128
Asutifi North District	Ahafo	District	89.0	112	88.7	129
Ga North Municipality	Greater Accra	Municipality	79.0	163	88.6	130

Child Protection						
Name	Region	Description	2022		2022	
			Score	Ranking	Score	Ranking
East Mamprusi Municipality	North East	Municipality	80.0	157	88.4	131
Assin Foso Municipality	Central	Municipality	95.0	90	88.0	132
Nanumba South District	Northern	District	78.0	165	88.0	133
Awutu Senya East Municipality	Central	Municipality	92.0	99	86.8	134
Atebubu-Amantin Municipality	Bono East	Municipality	100.0	1	85.8	135
Ahafo Ano South East District	Ashanti	District	86.5	125	85.7	136
Kintampo North Municipality	Bono East	Municipality	36.0	239	85.4	137
West Mamprusi Municipality	North East	Municipality	81.0	154	84.9	138
Bibiani-Ahwiaso-Bekwai Municipality	Western North	Municipality	62.0	197	84.7	139
Offinso North District	Ashanti	District	97.0	84	84.5	140
Nkoranza North District	Bono East	District	62.0	197	84.2	141
Pru West District	Bono East	District	100.0	1	84.0	142
Mfantiman Municipality	Central	Municipality	89.0	112	83.9	143
Dormaa West District	Bono	District	69.0	186	83.7	144
Ga East Municipality	Greater Accra	Municipality	83.0	148	83.6	145
Mampong Municipality	Ashanti	Municipality	82.0	151	82.9	146
Ellembelle District	Western	District	85.0	142	82.9	147
Nabdram District	Upper East	District	79.0	163	82.7	148
Amansie Central District	Ashanti	District	57.0	207	82.3	149
Builsa South District	Upper East	District	87.6	119	81.9	150
Ada East District	Greater Accra	District	100.0	1	81.7	151
Weija-Gbawe Municipality	Greater Accra	Municipality	100.0	1	81.3	152
Amansie West District	Ashanti	District	94.0	92	80.5	153
Asante Akim North District	Ashanti	District	100.0	1	80.0	154
Berekum East Municipality	Bono	Municipality	75.0	171	79.6	155
Central Gonja District	Savannah	District	84.0	147	79.4	156
Tano South Municipality	Ahafo	Municipality	88.0	116	79.4	157
Krachi West District	Oti	District	100.0	1	79.2	158
Kassena Nankana Municipality	Upper East	Municipality	80.0	157	78.9	159
Fanteakwa North District	Eastern	District	73.0	175	78.8	160

Child Protection

Name	Region	Description	2022		2022	
			Score	Ranking	Score	Ranking
Sekyere East District	Ashanti	District	80.0	157	78.7	161
Tatale-Sanguli District	Northern	District	91.0	101	78.5	162
Pru East District	Bono East	District	81.0	154	77.9	163
Ketu South Municipality	Volta	Municipality	74.0	172	77.6	164
Ejisu Municipality	Ashanti	Municipality	78.0	165	77.6	165
Mion District	Northern	District	51.0	216	77.5	166
Amenfi Central District	Western	District	68.0	190	77.3	167
Wenchi Municipality	Bono	Municipality	70.0	182	77.3	168
Guan District	Oti	District	90.0	104	76.9	169
North Dayi District	Volta	District	100.0	1	76.0	170
Nkwanta South Municipality	Oti	Municipality	60.0	204	75.9	171
Ayawaso Central Municipality	Greater Accra	Municipality	100.0	1	75.9	172
Asunafo North Municipality	Ahafo	Municipality	87.0	121	75.4	173
Abuakwa South Municipality	Eastern	Municipality	62.0	197	75.4	174
Komenda/Edina/Eguafo/Abirem Municipality	Central	Municipality	67.0	191	75.3	175
Asikuma/Odoben/Brakwa District	Central	District	85.0	142	75.2	176
Upper Denkyira West District	Central	District	69.0	186	74.9	177
Shama District	Western	District	72.0	178	74.8	178
Abura/Asebu/Kwamankese District	Central	District	90.0	104	74.4	179
Gomoa West District	Central	District	82.0	151	74.3	180
Nkwanta North District	Oti	District	56.0	209	74.3	181
Ajumako/Enyan/Essiam District	Central	District	77.0	168	74.2	182
Sekyere Kumawu District	Ashanti	District	86.5	125	73.6	183
Atwima Mponua District	Ashanti	District	64.0	195	73.5	184
Sefwi Akontombra District	Western North	District	60.0	204	71.5	185
Builsa North Municipality	Upper East	Municipality	100.0	1	70.6	186
Ga South Municipality	Greater Accra	Municipality	87.0	121	70.6	187
Sekyere South District	Ashanti	District	73.0	175	70.4	188

Child Protection						
Name	Region	Description	2022		2022	
			Score	Ranking	Score	Ranking
Denkyemba District	Eastern	District	45.0	226	70.0	189
Asuogyaman District	Eastern	District	49.0	223	69.9	190
Adaklu District	Volta	District	43.0	228	69.7	191
Ga West Municipality	Greater Accra	Municipality	83.0	148	69.5	192
Wa East District	Upper West	District	66.0	194	68.9	193
Ada West District	Greater Accra	District	80.0	157	68.5	194
Ningo-Prampram District	Greater Accra	District	88.0	116	67.8	195
Bolgatanga East District	Upper East	District	39.0	234	67.2	196
Sissala West District	Upper West	District	90.0	104	66.9	197
Nanumba North Municipality	Northern	Municipality	62.0	197	65.9	198
Krachi East Municipality	Oti	Municipality	100.0	1	64.3	199
Ejura Sekyedumase Municipality	Ashanti	Municipality	93.0	97	64.2	200
New Juaben North Municipality District	Eastern	Municipality	71.0	181	63.8	201
Akatsi North District	Volta	District	54.0	212	63.1	202
Lawra Municipality	Upper West	Municipality	74.0	172	62.5	203
Birim North District	Eastern	District	56.0	209	62.3	204
Afigya Kwabre South District	Ashanti	District	80.0	157	61.9	205
Kassena Nankana West District	Upper East	District	50.0	221	61.9	206
Atwima Kwanwoma District	Ashanti	District	94.0	92	61.9	207
Sekyere Afram Plains District	Ashanti	District	100.0	1	61.9	208
Suhum Municipality	Eastern	Municipality	42.0	231	61.5	209
Zabzugu District	Northern	District	74.0	172	61.5	210
Akatsi South Municipality	Volta	Municipality	73.0	175	60.3	211
Kwahu Afram Plains South District	Eastern	District	36.0	239	60.3	212
Ho Municipality	Volta	Municipality	100.0	1	59.9	213
Ekumfi District	Central	District	44.0	227	59.7	214
Birim South District	Eastern	District	39.0	234	57.5	215
Jaman North District	Bono	District	50.0	221	56.4	216

Child Protection

Name	Region	Description	2022		2022	
			Score	Ranking	Score	Ranking
Akrofuom District	Ashanti	District	86.5	125	56.3	217
Achiase District	Eastern	District	43.0	228	55.8	218
Twifo Ati-Morkwa District	Central	District	66.6	192	55.4	219
Kwahu East District	Eastern	District	48.0	225	55.0	220
Kpandai District	Northern	District	63.0	196	54.7	221
North Tongu District	Volta	District	72.0	178	54.5	222
Agona East District	Central	District	69.0	186	53.9	223
West Akim Municipality	Eastern	Municipality	40.0	233	53.5	224
Bia East District	Western North	District	35.0	242	51.3	225
Tema Metropolis	Greater Accra	Metropolis	100.0	1	50.2	226
Sene West District	Bono East	District	100.0	1	49.9	227
Kwabre East Municipality	Ashanti	Municipality	34.0	245	49.5	228
Atiwa West District	Eastern	District	15.0	261	49.3	229
Upper West Akim District	Eastern	District	30.0	250	49.1	230
La Dade-Kotopon Municipality	Greater Accra	Municipality	52.0	214	48.8	231
Assin North Municipality	Central	Municipality	100.0	1	45.8	232
Ketu North Municipality	Volta	Municipality	38.0	237	45.6	233
Kwahu West Municipality	Eastern	Municipality	53.0	213	45.4	234
Upper Manya Krobo District	Eastern	District	34.0	245	43.9	235
Fanteakwa South District	Eastern	District	36.0	239	43.3	236
Okere District	Eastern	District	19.0	259	43.0	237
Gomoa Central Municipality	Central	Municipality	52.0	214	42.8	238
Sunyani West Municipality	Bono	Municipality	43.0	228	42.4	239
Sagnerigu Municipality	Northern	Municipality	39.0	234	42.0	240
Sene East District	Bono East	District	76.0	170	41.9	241
Afigya-Kwabre North District	Ashanti	District	86.5	125	41.5	242
Berekum West District	Bono	District	29.0	252	41.2	243
Kwaebibirem Municipality	Eastern	Municipality	35.0	242	39.6	244
Akuapim South Municipality	Eastern	Municipality	24.0	254	39.5	245
Kwahu South District	Eastern	District	32.0	248	39.4	246

Child Protection						
Name	Region	Description	2022		2022	
			Score	Ranking	Score	Ranking
Asene-Manso-Akroso District	Eastern	District	22.0	256	38.3	247
Yilo Krobo Municipality	Eastern	Municipality	23.0	255	37.5	248
Ablekuma North Municipality	Greater Accra	Municipality	51.0	216	36.2	249
Kpone-Katamanso Municipality	Greater Accra	Municipality	32.0	248	35.8	250
Akyemansa District	Eastern	District	20.0	258	35.3	251
Assin South District	Central	District	51.0	216	35.1	252
Krowor Municipality	Greater Accra	Municipality	38.0	237	32.6	253
Adentan Municipality	Greater Accra	Municipality	57.0	207	32.2	254
Kintampo South District	Bono East	District	49.0	223	31.4	255
Anloga District	Volta	District	34.0	245	30.7	256
Ayensuano District	Eastern	District	26.0	253	29.7	257
Gomoa East District	Central	District	22.0	256	29.6	258
Atiwa East District	Eastern	District	35.0	242	24.7	259
Techiman North District	Bono East	District	30.0	250	23.7	260
Ga Central Municipality	Greater Accra	Municipality	19.0	259	22.7	261





2023
DISTRICT LEAGUE
TABLE (DLT)
REPORT



National
 Development
 Planning
 Commission

